



Memo

From

FLORENE DAVIDSON

Staff Specialist

To

May 21, 1985

Frank:

In reviewing our pending case files I found that Case 7894, a plugging case for Petro-Lewis Corporation, Dyna Ray Oil and Gas Company, Inc., and Floyd J. Ray docketed for hearing on June 23, 1983, was continued indefinitely at the request of Petro-Lewis for the reasons outlined in the attached letter.

Could you please check your files and let me know if you have any more information on this and whether we should hold it a while longer?

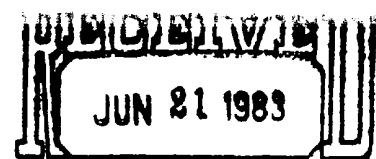
Thank you very much.

The well involved is the Earnhardt Well No. 1 in Unit G of Section 35, Township 24 North, Range 1 West, Rio Arriba County.

RECEIVED

MAY 22 1985

F. Lorene
OIL CON. DIV.
DIST. 3



LAW OFFICES

HINKLE, COX, EATON, COFFIELD & HENSLEY OIL CONSERVATION DIVISION
SANTA FE

500 DON GASPAR

POST OFFICE BOX 2068

SANTA FE, NEW MEXICO 87501

(505) 982-4554

LEWIS C. COX
PAUL W. EATON
CONRAD E. COFFIELD
HAROLD L. HENSLEY, JR.
STUART D. SHANOR
C. D. MARTIN
PAUL J. KELLY, JR.
OWEN M. LOPEZ
DOUGLAS L. LUNSFORD
PAUL M. BOHANNON
ERNEST R. FINNEY, JR.*
J. DOUGLAS FOSTER
T. CALDER EZZELL, JR.
WILLIAM B. BURFORD*
JOHN S. NELSON
RICHARD E. OLSON
RICHARD A. SIMMS
DEBORAH NORWOOD*
ANDERSON CARTER, II
STEVEN D. ARNOLD
JEFFREY L. BOWMAN
JOHN C. HARRISON
DAVID L. SPOEDE
JEFFREY D. HEWETT*
JAMES BRUCE
MICHELE A. DREXLER
CRANFORD O. PLYLER, III*
DAVID G. REYNOLDS
T. MARK TISDALE*
THOMAS D. HAINES, JR.*
THOMAS M. HNASKO
MICHAEL F. MILLERICK

*NOT LICENSED IN NEW MEXICO

June 20, 1983

RECEIVED

MAY 22 1985

OIL CON. DIV.
DIST. 3

OF COUNSEL
CLARENCE E. HINKLE
ROY C. SNOODGRASS, JR.
O. M. CALHOUN
W. E. BONDURANT, JR. (1913-1973)
ROBERT A. STONE (1905-1981)

ROSWELL, NEW MEXICO OFFICE
600 HINKLE BUILDING
POST OFFICE BOX 10
(505) 622-6510

MIDLAND, TEXAS OFFICE
1000 FIRST NATIONAL BANK BUILDING
POST OFFICE BOX 3580
(915) 683-4691

AMARILLO, TEXAS OFFICE
1700 AMERICAN NATIONAL BANK BUILDING
POST OFFICE BOX 12118
(806) 372-5569

New Mexico Oil Conservation Division
Post Office Box 2088
Santa Fe, New Mexico 87501

Attention: Richard L. Stamets, Examiner

Re: Case No. 7894

Gentlemen:

On behalf of our client, Petro-Lewis Corporation, we respectfully request that the above-referenced case be dismissed or at least continued indefinitely, in order that our client can comply with the mandate that the Earnhardt Well No. 1 located in Unit G of Section 35, Township 24 North, Range 1 West, Rio Arriba County, be plugged and abandoned in accordance with a Division-approved plugging program. It is my understanding that there are no records on file with the Division nor are we able to locate any records in our own files, after diligent search, with respect to how the well was plugged and abandoned or indeed the exact date that it was plugged and abandoned. We have correspondence in our file which indicates the well was disconnected from the El Paso system in 1969, and a field check of the well indicates that it has been capped.

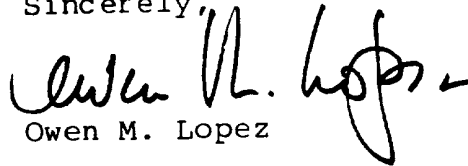
This well initially was drilled by Dyna Ray Oil and Gas Company, Inc. which merged into Trans Delta, and in 1980 our client, Petro-Lewis, bought all the stock of Trans Delta.

It is our client's intention to remove the cap of the well and re-enter it and would respectfully request a reasonable time in which to make necessary preparations for ascertaining the status of the well and doing whatever remedial work is necessary. We would expect to advise the Aztec office of the Division of the dates that this work will be scheduled so that a representative of the Division can be apprised of our actions and have the opportunity to inspect if necessary. Please advise me as to the appropriate person to contact.

New Mexico Oil Conservation Division
June 20, 1983
Page 2

Naturally, if there are any questions or suggestions,
please do not hesitate to contact me.

Sincerely,


Owen M. Lopez


OML:to

cc: Perry Pearce, Esq.
Bill Greves, Esq.
Mr. Sam Moore

PETRO LEWIS CORPORATION

Oil and Gas Producers

Energy Center
717 17th Street, P.O. Box 2250
Denver, Colorado 80201
303/620-1000



October 16, 1981

New Mexico Oil Conservation Commission
Post Office Box 2088
Santa Fe, New Mexico
87501

ATTENTION: Mr. Frank Chavez

RE: EARNHARDT #1 WELL
T 24 N, R 1 W, NE/4
SECTION 35
RIO ARriba COUNTY, NEW MEXICO

Dear Mr. Chavez:

Please accept this statement as notice of the fact that Petro-Lewis Corporation believes that we have no obligation to plug the above-referenced well.

Apparently, when we acquired the assets of Trans Delta Oil and Gas, Inc., we took their right and title to interest in T24N, R1W, Section 35 in the west half only. Our assignments and the exhibits attached thereto indicate no interest in the east half of said Section 35.

Petro-Lewis inadvertently filed a change of operator form on the entire Section 35 when in fact we only operated the west half of said Section. It is our belief that Dyna Ray Oil and Gas Co., Inc., was the last operator of the captioned well and that the well was temporarily abandoned prior to Petro-Lewis' acquisition of Trans Delta.

Thank you for your assistance in dealing with this matter.

Sincerely,

PETRO-LEWIS CORPORATION

Richard J. Korecki
Landman

EXPLORATION AND PRODUCTION LANDS

cc: Kimberly Spomer, PLC, 6

RJK/vl



NO. OF COPIES RECEIVED		
DISTRIBUTION		
SANTA FE		
FILE		
U.S.G.S.		
LAND OFFICE		
OPERATOR		

NEW MEXICO OIL CONSERVATION COMMISSION

Form C-103
Supersedes Old
C-102 and C-103
Effective 1-1-65

5a. Indicate Type of Lease	
State <input type="checkbox"/>	Fee <input checked="" type="checkbox"/>
5. State Oil & Gas Lease No.	

SUNDRY NOTICES AND REPORTS ON WELLS

(DO NOT USE THIS FORM FOR PROPOSALS TO DRILL OR TO DEEPEN OR PLUG BACK TO A DIFFERENT RESERVOIR.
USE "APPLICATION FOR PERMIT -" (FORM C-101) FOR SUCH PROPOSALS.)

1. OIL WELL <input checked="" type="checkbox"/> GAS WELL <input type="checkbox"/> OTHER <input type="checkbox"/>		7. Unit Agreement Name
2. Name of Operator Petro-Lewis Corporation		8. Farm or Lease Name Oscar E. Earnhardt
3. Address of Operator P.O. Box 937 Levelland, TX 79336		9. Well No. 1
4. Location of Well UNIT LETTER <u>G</u> , <u>1850</u> FEET FROM THE <u>North</u> LINE AND <u>1850</u> FEET FROM THE <u>East</u> LINE, SECTION <u>35</u> TOWNSHIP <u>24N</u> RANGE <u>1W</u> N.M.P.M.		10. Field and Pool, or Wildcat So. Blanco PC
15. Elevation (Show whether DF, RT, GR, etc.) GL 7259		12. County Rio Arriba

16. Check Appropriate Box To Indicate Nature of Notice, Report or Other Data	
NOTICE OF INTENTION TO:	SUBSEQUENT REPORT OF:
PERFORM REMEDIAL WORK <input type="checkbox"/>	REMEDIAL WORK <input type="checkbox"/>
TEMPORARILY ABANDON <input type="checkbox"/>	COMMENCE DRILLING OPNS. <input type="checkbox"/>
PULL OR ALTER CASING <input type="checkbox"/>	CASING TEST AND CEMENT JOB <input type="checkbox"/>
FLUG AND ABANDON <input checked="" type="checkbox"/>	ALTERING CASING <input type="checkbox"/>
CHANGE PLANS <input type="checkbox"/>	PLUG AND ABANDONMENT <input type="checkbox"/>
OTHER <input type="checkbox"/>	OTHER <input type="checkbox"/>

17. Describe Proposed or Completed Operations (Clearly state all pertinent details, and give pertinent dates, including estimated date of starting any proposed work) SEE RULE 1103.

This well will be plugged and abandoned in the near future. A bridge plug will be set @ 2600' w/ 35' of cement on top. The 4-1/2" casing will be cut and pulled from 1200'. A 100' cement plug will be placed from 1250' to 1150' across the 4-1/2" casing stub. A 150' plug will then be circulated from 150' to the surface. The well will then be appropriately marked.



18. I hereby certify that the information above is true and complete to the best of my knowledge and belief.

SIGNED [Signature] TITLE Sr. Operations Engr. DATE 7/30/81

APPROVED BY _____ TITLE _____ DATE _____

CONDITIONS OF APPROVAL, IF ANY:



BRUCE KING
GOVERNOR

LARRY KEHOE
SECRETARY

STATE OF NEW MEXICO
ENERGY AND MINERALS DEPARTMENT

OIL CONSERVATION DIVISION
AZTEC DISTRICT OFFICE

JUNE 22, 1981

[Handwritten signature]

1000 RIO BRAZOS ROAD
AZTEC, NEW MEXICO 87410
(505) 334-6178

JB - Does Sueck have this? Have him fore core of it GSR

Petro Lewis Corporation
P.O. Box 2250
Denver, Colorado 80201

Re: Earnhardt #1 G-35-24N-1W

Gentlemen:

The referenced well has been temporarily abandoned since 1969 without the necessary approvals described in Rule 202. Our records indicate that the lease on which this well is located is now under a different operator, therefore, there is little possibility that this well can be made useful.

You are hereby directed to file a request for temporary abandonment immediately pending your submittal of a request to plug and abandon the referenced well.

If you have any questions, please contact this office.

Yours truly,

[Handwritten signature of Frank T. Chavez]

Frank T. Chavez
District Supervisor

XC: Reading File
Santa Fe



NO. OF COPIES RECEIVED	
DISTRIBUTION	
SANTA FE	
FILE	
U.S.G.S.	
LAND OFFICE	
OPERATOR	

NEW MEXICO OIL CONSERVATION COMMISSION

Form C-103
Supersedes Old
C-102 and C-103
Effective 1-1-65

5a. Indicate Type of Lease
State ☐ Fee ☒

5. State Oil & Gas Lease No.

SUNDRY NOTICES AND REPORTS ON WELLS

(DO NOT USE THIS FORM FOR PROPOSALS TO DRILL OR TO DEEPEN OR PLUG BACK TO A DIFFERENT RESERVOIR.
USE "APPLICATION FOR PERMIT" (FORM C-101) FOR SUCH PROPOSALS.)

1. OIL WELL <input checked="" type="checkbox"/> GAS WELL <input type="checkbox"/> OTHER <input type="checkbox"/>	7. Unit Agreement Name
2. Name of Operator Petro-Lewis Corporation	8. Farm or Lease Name Oscar E Earnhardt
3. Address of Operator P.O. Box 937 Levelland, TX 79336	9. Well No. 1
4. Location of Well UNIT LETTER <u>G</u> <u>1850</u> FEET FROM THE <u>North</u> LINE AND <u>1850</u> FEET FROM THE <u>East</u> LINE, SECTION <u>35</u> TOWNSHIP <u>24N</u> RANGE <u>1W</u> N.M.P.M.	10. Field and Pool, or Wildcat So. Blanco PC
15. Elevation (Show whether DF, RT, GR, etc.) GL 7259	12. County Rio Arriba

16.

Check Appropriate Box To Indicate Nature of Notice, Report or Other Data

NOTICE OF INTENTION TO:

PERFORM REMEDIAL WORK ☐ PLUG AND ABANDON ☐

TEMPORARILY ABANDON ☒ CHANGE PLANS ☐

PULL OR ALTER CASING ☐

OTHER ☐

SUBSEQUENT REPORT OF:

REMEDIAL WORK ☐ ALTERING CASING ☐

COMMENCE DRILLING OPNS. ☐ PLUG AND ABANDONMENT ☐

CASING TEST AND CEMENT JOB ☐

OTHER ☐

17. Describe Proposed or Completed Operations (Clearly state all pertinent details, and give pertinent dates, including estimated date of starting any proposed work) SEE RULE 1103.

This well will be plugged and abandoned in the near future.

*Not approved.
Submit plugging program and
expected date.
E. Chang*



18. I hereby certify that the information above is true and complete to the best of my knowledge and belief.

SIGNED James E. Sieck TITLE Sr. Operations Engr. DATE 7/29/81

APPROVED BY _____ TITLE _____ DATE _____

CONDITIONS OF APPROVAL, IF ANY:

NO. OF COPIES RECEIVED	
DISTRIBUTION	
SANTA FE	
FILE	
U.S.G.S.	
LAND OFFICE	
OPERATOR	

NEW MEXICO OIL CONSERVATION COMMISSION

Form C-103
Supersedes Old
C-102 and C-103
Effective 1-1-65

5a. Indicate Type of Lease	
State <input type="checkbox"/>	Fee <input checked="" type="checkbox"/>
5. State Oil & Gas Lease No.	

SUNDRY NOTICES AND REPORTS ON WELLS

(DO NOT USE THIS FORM FOR PROPOSALS TO DRILL OR TO DEEPEN OR PLUG BACK TO A DIFFERENT RESERVOIR.
USE "APPLICATION FOR PERMIT -" (FORM C-101) FOR SUCH PROPOSALS.)

1. <input checked="" type="checkbox"/> OIL WELL <input type="checkbox"/> GAS WELL <input type="checkbox"/> OTHER-		7. Unit Agreement Name
2. Name of Operator Petro-Lewis Corporation		8. Farm or Lease Name Oscar E. Earnhardt
3. Address of Operator P.O. Box 937 Levelland, TX 79336		9. Well No. 1
4. Location of Well UNIT LETTER <u>G</u> , <u>1850</u> FEET FROM THE <u>North</u> LINE AND <u>1850</u> FEET FROM THE <u>East</u> LINE, SECTION <u>35</u> TOWNSHIP <u>24N</u> RANGE <u>1W</u> N.M.P.M.		10. Field and Pool, or Wildcat So. Blanco PC
15. Elevation (Show whether DF, RT, GR, etc.) GL 7259		12. County Rio Arriba

16. Check Appropriate Box To Indicate Nature of Notice, Report or Other Data	
NOTICE OF INTENTION TO:	SUBSEQUENT REPORT OF:
PERFORM REMEDIAL WORK <input type="checkbox"/> TEMPORARILY ABANDON <input type="checkbox"/> PULL OR ALTER CASING <input type="checkbox"/> OTHER <input type="checkbox"/>	PLUG AND ABANDON <input checked="" type="checkbox"/> CHANGE PLANS <input type="checkbox"/> OTHER <input type="checkbox"/>
REMEDIAL WORK <input type="checkbox"/> COMMENCE DRILLING OPNS. <input type="checkbox"/> CASING TEST AND CEMENT JOB <input type="checkbox"/> OTHER <input type="checkbox"/>	
ALTERING CASING <input type="checkbox"/> PLUG AND ABANDONMENT <input type="checkbox"/>	

17. Describe Proposed or Completed Operations (Clearly state all pertinent details, and give pertinent dates, including estimated date of starting any proposed work) SEE RULE 1103.

This well will be plugged and abandoned in the near future. A bridge plug will be set @ 2600' w/ 35' of cement on top. The 4-1/2" casing will be cut and pulled from 1200'. A 100' cement plug will be placed from 1250' to 1150' across the 4-1/2" casing stub. A 150' plug will then be circulated from 150' to the surface. The well will then be appropriately marked.




18. I hereby certify that the information above is true and complete to the best of my knowledge and belief.

SIGNED James F. Sieck TITLE Sr. Operations Engr DATE 7/30/81

APPROVED BY _____ TITLE _____ DATE _____

CONDITIONS OF APPROVAL, IF ANY:



BRUCE KING
GOVERNOR
LARRY KEHOE
SECRETARY

STATE OF NEW MEXICO
ENERGY AND MINERALS DEPARTMENT
OIL CONSERVATION DIVISION
AZTEC DISTRICT OFFICE

JUNE 22, 1981

[Handwritten signature]

1000 RIO BRAZOS ROAD
AZTEC, NEW MEXICO 87410
(505) 334-6178

*JS -
Does Suck have
this? Have him
take care of it
GSM*

Petro Lewis Corporation
P.O. Box 2250
Denver, Colorado 80201

Re: Earnhardt #1 G-35-24N-1W

Gentlemen:

The referenced well has been temporarily abandoned since 1969 without the necessary approvals described in Rule 202. Our records indicate that the lease on which this well is located is now under a different operator, therefore, there is little possibility that this well can be made useful.

You are hereby directed to file a request for temporary abandonment immediately pending your submittal of a request to plug and abandon the referenced well.

If you have any questions, please contact this office.

Yours truly,

[Handwritten signature of Frank T. Chavez]

Frank T. Chavez
District Supervisor

XC: Reading File
Santa Fe



NO. OF COPIES RECEIVED	
DISTRIBUTION	
SANTA FE	
FILE	
U.S.G.S.	
LAND OFFICE	
OPERATOR	

NEW MEXICO OIL CONSERVATION COMMISSION

Form C-103
Supersedes Old
C-102 and C-103
Effective 1-1-65

5a. Indicate Type of Lease
State ☐ Fee ☒

5. State Oil & Gas Lease No.

SUNDRY NOTICES AND REPORTS ON WELLS

(DO NOT USE THIS FORM FOR PROPOSALS TO DRILL OR TO DEEPEN OR PLUG BACK TO A DIFFERENT RESERVOIR.
USE "APPLICATION FOR PERMIT -" (FORM C-101) FOR SUCH PROPOSALS.)

1. OIL WELL <input checked="" type="checkbox"/> GAS WELL <input type="checkbox"/> OTHER <input type="checkbox"/>	7. Unit Agreement Name
2. Name of Operator Petro-Lewis Corporation	8. Farm or Lease Name Oscar E Earnhardt
3. Address of Operator P.O. Box 937 Levelland, TX 79336	9. Well No. 1
4. Location of Well UNIT LETTER <u>G</u> <u>1850</u> FEET FROM THE <u>North</u> LINE AND <u>1850</u> FEET FROM THE <u>East</u> LINE, SECTION <u>35</u> TOWNSHIP <u>24N</u> RANGE <u>1W</u> N.M.P.M.	10. Field and Pool, or Wildcat So. Blanco PC
15. Elevation (Show whether DF, RT, GR, etc.) GL 7259	12. County Rio Arriba

16.

Check Appropriate Box To Indicate Nature of Notice, Report or Other Data

NOTICE OF INTENTION TO:


SUBSEQUENT REPORT OF:

PERFORM REMEDIAL WORK <input type="checkbox"/>	PLUG AND ABANDON <input type="checkbox"/>	REMEDIAL WORK <input type="checkbox"/>	ALTERING CASING <input type="checkbox"/>
TEMPORARILY ABANDON <input checked="" type="checkbox"/>	CHANGE PLANS <input type="checkbox"/>	COMMENCE DRILLING OPNS. <input type="checkbox"/>	PLUG AND ABANDONMENT <input type="checkbox"/>
PULL OR ALTER CASING <input type="checkbox"/>	OTHER <input type="checkbox"/>	CASING TEST AND CEMENT JOBS <input type="checkbox"/>	

17. Describe Proposed or Completed Operations (Clearly state all pertinent details, and give pertinent dates, including estimated date of starting any proposed work) SEE RULE 1103.

This well will be plugged and abandoned in the near future.

*Not approved.
Submit plugging program and
expected date.
E. Chavez*



18. I hereby certify that the information above is true and complete to the best of my knowledge and belief.

SIGNED James F. Sieck TITLE Sr. Operations Engr. DATE 7/29/81

APPROVED BY _____ TITLE _____ DATE _____

CONDITIONS OF APPROVAL, IF ANY:

NO. OF COPIES RECEIVED		
DISTRIBUTION		
SANTA FE		
FILE		
U.S.G.S.		
LAND OFFICE		
OPERATOR		

NEW MEXICO OIL CONSERVATION COMMISSION

Form C-103
Supersedes Old
C-102 and C-103
Effective 1-1-65

5a. Indicate Type of Lease	
State <input type="checkbox"/>	Fee <input checked="" type="checkbox"/>
5. State Oil & Gas Lease No.	

SUNDRY NOTICES AND REPORTS ON WELLS

(DO NOT USE THIS FORM FOR PROPOSALS TO DRILL OR TO DEEPEN OR PLUG BACK TO A DIFFERENT RESERVOIR.
USE "APPLICATION FOR PERMIT -" (FORM C-101) FOR SUCH PROPOSALS.)

1. OIL WELL <input checked="" type="checkbox"/> GAS WELL <input type="checkbox"/> OTHER- <input type="checkbox"/>	7. Unit Agreement Name
2. Name of Operator Petro-Lewis Corporation	8. Farm or Lease Name Oscar E. Earnhardt
3. Address of Operator P.O. Box 937 Levelland, TX 79336	9. Well No. 1
4. Location of Well UNIT LETTER <u>G</u> <u>1850</u> FEET FROM THE <u>North</u> LINE AND <u>1850</u> FEET FROM THE <u>East</u> LINE, SECTION <u>35</u> TOWNSHIP <u>24N</u> RANGE <u>1W</u> N.M.P.M.	10. Field and Pool, or Wildcat So. Blanco PC
15. Elevation (Show whether DF, RT, GR, etc.) GL 7259	12. County Rio Arriba

Check Appropriate Box To Indicate Nature of Notice, Report or Other Data

NOTICE OF INTENTION TO:

PERFORM REMEDIAL WORK ☐
TEMPORARILY ABANDON ☐
PULL OR ALTER CASING ☐
OTHER ☐

PLUG AND ABANDON ☒
CHANGE PLANS ☐

SUBSEQUENT REPORT OF:

REMEDIAL WORK ☐
COMMENCE DRILLING OPNS. ☐
CASING TEST AND CEMENT JOB ☐
OTHER ☐
ALTERING CASING ☐
PLUG AND ABANDONMENT ☐

17. Describe Proposed or Completed Operations (Clearly state all pertinent details, and give pertinent dates, including estimated date of starting any proposed work) SEE RULE 1103.

This well will be plugged and abandoned in the near future. A bridge plug will be set @ 2600' w/ 35' of cement on top. The 4-1/2" casing will be cut and pulled from 1200'. A 100' cement plug will be placed from 1250' to 1150' across the 4-1/2" casing stub. A 150' plug will then be circulated from 150' to the surface. The well will then be appropriately marked.




18. I hereby certify that the information above is true and complete to the best of my knowledge and belief.

SIGNED James F. Sieck TITLE Sr. Operations Engr. DATE 7/30/81

APPROVED BY _____ TITLE _____ DATE _____

CONDITIONS OF APPROVAL, IF ANY:



BRUCE KING
GOVERNOR
LARRY KEHOE
SECRETARY

STATE OF NEW MEXICO
ENERGY AND MINERALS DEPARTMENT

OIL CONSERVATION DIVISION
AZTEC DISTRICT OFFICE

JUNE 22, 1981

[Handwritten signature]

1000 RIO BRAZOS ROAD
AZTEC, NEW MEXICO 87410
(505) 334-6178

*JS -
Does Suck have
this? Please have
take care of it
GSM*

Petro Lewis Corporation
P.O. Box 2250
Denver, Colorado 80201

Re: Earnhardt #1 G-35-24N-1W

Gentlemen:

The referenced well has been temporarily abandoned since 1969 without the necessary approvals described in Rule 202. Our records indicate that the lease on which this well is located is now under a different operator, therefore, there is little possibility that this well can be made useful.

You are hereby directed to file a request for temporary abandonment immediately pending your submittal of a request to plug and abandon the referenced well.

If you have any questions, please contact this office.

Yours truly,

[Handwritten signature of Frank T. Chavez]

Frank T. Chavez
District Supervisor

XC: Reading File
Santa Fe



NO. OF COPIES RECEIVED		
DISTRIBUTION		
SANTA FE		
FILE		
U.S.G.S.		
LAND OFFICE		
OPERATOR		

NEW MEXICO OIL CONSERVATION COMMISSION

Form C-103
Supersedes Old
C-102 and C-103
Effective 1-1-85

5a. Indicate Type of Lease	
State <input type="checkbox"/>	Fee <input checked="" type="checkbox"/>
5. State Oil & Gas Lease No.	

SUNDRY NOTICES AND REPORTS ON WELLS

(DO NOT USE THIS FORM FOR PROPOSALS TO DRILL OR TO DEEPEN OR PLUG BACK TO A DIFFERENT RESERVOIR.
USE "APPLICATION FOR PERMIT -" (FORM C-101) FOR SUCH PROPOSALS.)

1. OIL WELL <input checked="" type="checkbox"/> GAS WELL <input type="checkbox"/> OTHER- <input type="checkbox"/>		7. Unit Agreement Name
2. Name of Operator Petro-Lewis Corporation		8. Farm or Lease Name Oscar E Earnhardt
3. Address of Operator P.O. Box 937 Levelland, TX 79336		9. Well No. 1
4. Location of Well UNIT LETTER <u>G</u> <u>1850</u> FEET FROM THE <u>North</u> LINE AND <u>1850</u> FEET FROM <u>East</u> <u>35</u> TOWNSHIP <u>24N</u> RANGE <u>1W</u> NMPM.		10. Field and Pool, or Wildcat So. Blanco PC
15. Elevation (Show whether DF, RT, GR, etc.) GL 7259		12. County Rio Arriba

16. Check Appropriate Box To Indicate Nature of Notice, Report or Other Data			
NOTICE OF INTENTION TO:		SUBSEQUENT REPORT OF:	
PERFORM REMEDIAL WORK <input type="checkbox"/>	PLUG AND ABANDON <input type="checkbox"/>	REMEDIAL WORK <input type="checkbox"/>	ALTERING CASING <input type="checkbox"/>
TEMPORARILY ABANDON <input checked="" type="checkbox"/>	CHANGE PLANS <input type="checkbox"/>	COMMENCE DRILLING OPNS. <input type="checkbox"/>	PLUG AND ABANDONMENT <input type="checkbox"/>
PULL OR ALTER CASING <input type="checkbox"/>	OTHER <input type="checkbox"/>	CASING TEST AND CEMENT JOB <input type="checkbox"/>	OTHER <input type="checkbox"/>

17. Describe Proposed or Completed Operations (Clearly state all pertinent details, and give pertinent dates, including estimated date of starting any proposed work) SEE RULE 1103.

This well will be plugged and abandoned in the near future.

*Not approved.
Submit plugging program and
expected date.
E. Carey*



18. I hereby certify that the information above is true and complete to the best of my knowledge and belief.		
SIGNED <u>James F. Sieck</u>	TITLE <u>Sr. Operations Engr.</u>	DATE <u>7/29/81</u>
APPROVED BY _____	TITLE _____	DATE _____
CONDITIONS OF APPROVAL, IF ANY:		