



COPY TO O.G.C.

UNITED STATES
DEPARTMENT OF THE INTERIOR
GEOLOGICAL SURVEY
P. O. Box 965
Farmington, New Mexico

IN REPLY REFER TO:

September 24, 1955

Mike Abraham
918 Simms Building
Albuquerque, New Mexico

Re: Jicarilla Contract 12

Gentlemen:


Receipt is acknowledged of your "Notice of Intention to Drill" dated September 22, 1955 covering your well No. 7 Jicarilla in SW 1/4 sec. 34, T. 24 N., R. 5 W., N. M. P. M., Rio Arriba County, New Mexico.

Your proposed work is hereby approved subject to compliance with the provisions of the "Oil and Gas Operating Regulations" revised May 25, 1942, a copy of which will be sent to you on request, and subject to the following conditions:

1. Drilling operations so authorized are subject to the attached sheet for general conditions of approval.
2. Furnish copies of all logs.

Very truly yours,

Jerry W. Long
Acting District Engineer



JWLong:ac
cc: Jicarilla Agency

Approved
2/7/56

UNITED STATES
DEPARTMENT OF THE INTERIOR
BIOLOGICAL SURVEY



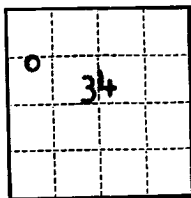
RECEIVED
JAN 10 1900

TO THE SECRETARY OF THE INTERIOR
WASHINGTON, D. C.

FROM THE DIRECTOR OF THE BIOLOGICAL SURVEY

SUBJECT: [Illegible]

[The following text is extremely faint and largely illegible due to the quality of the scan. It appears to be a memorandum or report detailing biological survey findings.]



(SUBMIT IN TRIPLICATE)

UNITED STATES
DEPARTMENT OF THE INTERIOR
GEOLOGICAL SURVEY

Budget Bureau No. 42-R-359.2
Approval expires 12-31-55.

Indian Agency Jicarilla

Apache TRIBAL

Allottee Magnolia

Lease No. Contract # 12

SUNDRY NOTICES AND REPORTS ON WELLS

RECEIVED
SEP 25 1955
U.S. GEOLOGICAL SURVEY
FARMINGTON, NEW MEXICO

NOTICE OF INTENTION TO DRILL	<input checked="" type="checkbox"/>	SUBSEQUENT REPORT OF WATER SHUT-OFF
NOTICE OF INTENTION TO CHANGE PLANS	<input type="checkbox"/>	SUBSEQUENT REPORT OF SHOOTING OR ACIDIZING
NOTICE OF INTENTION TO TEST WATER SHUT-OFF	<input type="checkbox"/>	SUBSEQUENT REPORT OF ALTERING CASING
NOTICE OF INTENTION TO REDRILL OR REPAIR WELL	<input type="checkbox"/>	SUBSEQUENT REPORT OF REDRILLING OR REPAIR
NOTICE OF INTENTION TO SHOOT OR ACIDIZE	<input type="checkbox"/>	SUBSEQUENT REPORT OF ABANDONMENT
NOTICE OF INTENTION TO PULL OR ALTER CASING	<input type="checkbox"/>	SUPPLEMENTARY WELL HISTORY
NOTICE OF INTENTION TO ABANDON WELL	<input type="checkbox"/>	

(INDICATE ABOVE BY CHECK MARK NATURE OF REPORT, NOTICE, OR OTHER DATA)

Sept -22, 1955

Well No. 7 is located 1650 ft. from N line and 990 ft. from W line of sec. 34

NE-SW-NW 24-N 5-W NMPM
(1/4 Sec. and Sec. No.) (Twp.) (Range) (Meridian)

Jicarilla Apache WILDCAT Rio Arriba N.M.
(Field) (County or Subdivision) (State or Territory)

The elevation of the derrick floor above sea level is 6617.57.

DETAILS OF WORK

(State names of and expected depths to objective sands; show sizes, weights, and lengths of proposed casings; indicate mudding jobs, cementing points, and all other important proposed work)

Pictured Cliff - 2250' - Approx

100' - 9 5/8" Casing 34'

2300' - 5-1/2" " 15.50'



I understand that this plan of work must receive approval in writing by the Geological Survey before operations may be commenced.

Company Mike Abraham

Address 918 Simms Bldg

Albuquerque, New Mexico

By Mike Abraham

Title _____

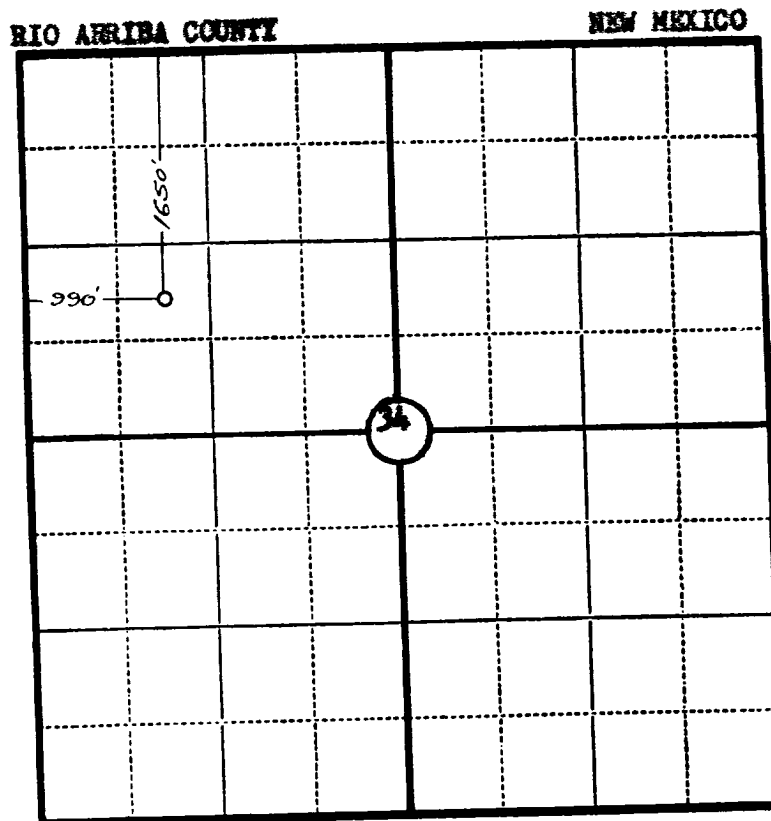
Company **MIKE ABRAHAM**

Lease Well No. **7**

Sec. **34**, T. **24 N.**, R. **5 W, N.M.P.M.**

Location **1650' FROM THE NORTH LINE AND 990' FROM THE WEST LINE.**

Elevation **6617.57 UNGRADED GROUND.**



Scale—4 inches equal 1 mile.

This is to certify that the above plat was prepared from field notes of actual surveys made by me or under my supervision and that the same are true and correct to the best of my knowledge and belief.

Seal:

James P. Leese
Registered Land Surveyor.
James P. Leese

N. Mex. Reg. No. 1463

Surveyed **16 September**, 19**55**