

(SUBMIT IN TRIPLICATE)

UNITED STATES
DEPARTMENT OF THE INTERIOR
GEOLOGICAL SURVEY

Budget Bureau No. 42-R358.4.
Form Approved.

Land Office **Santa Fe**
Lease No. **SF-079338**
Unit _____

SUNDRY NOTICES AND REPORTS ON WELLS

NOTICE OF INTENTION TO DRILL	<input checked="" type="checkbox"/>	SUBSEQUENT REPORT OF WATER SHUT-OFF	
NOTICE OF INTENTION TO CHANGE PLANS		SUBSEQUENT REPORT OF SHOOTING OR ACIDIZING	
NOTICE OF INTENTION TO TEST WATER SHUT-OFF		SUBSEQUENT REPORT OF ALTERING CASING	
NOTICE OF INTENTION TO RE-DRILL OR REPAIR WELL		SUBSEQUENT REPORT OF RE-DRILLING OR REPAIR	
NOTICE OF INTENTION TO SHOOT OR ACIDIZE		SUBSEQUENT REPORT OF ABANDONMENT	
NOTICE OF INTENTION TO PULL OR ALTER CASING		SUPPLEMENTARY WELL HISTORY	
NOTICE OF INTENTION TO ABANDON WELL			

(INDICATE ABOVE BY CHECK MARK NATURE OF REPORT, NOTICE, OR OTHER DATA)

May 22, 1963

Well No. **SUNICO-FEDERAL 19** is located **1850** ft. from **XXXX** line and **790** ft. from **E** line of sec. **26**

SW 1/4 Sec. 26 (1/4 Sec. and Sec. No.)
24 North (Twp.) **2 West** (Range) **N.M.P.M.** (Meridian)
Undesignated (Field) **Rio Arriba** (County or Subdivision) **New Mexico** (State or Territory)

The elevation of the ~~surface~~ **ground** floor above sea level is **7348** ft.

DETAILS OF WORK

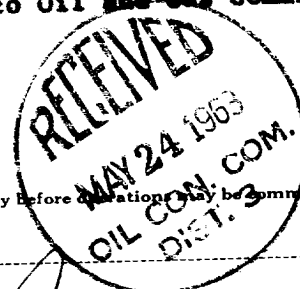
(State names of and expected depths to objective sands; show sizes, weights, and lengths of proposed casings; indicate mudlogging jobs, cementing points, and all other important proposed work)

To set approximately 100' of 8 5/8" surface casing and cement with approximately 60 sacks. To drill with rotary tools to an approximate total depth of 3400'. To run an electric log and if productive, to set approximately 3400' of 4 1/2" new casing and cement with approximately 100 sacks. To perforate the Pictured Cliffs pay zone and sand-water frac same. To run approximately 3350' of 1 1/4" EUE tubing and to complete and produce as a Pictured Cliffs gas producer. To comply with the rules and regulations of the U.S.G.S. and New Mexico Oil and Gas Commission.

I understand that this plan of work must receive approval in writing by the Geological Survey before operations may be commenced.

Company **E. L. Fundingsland**
Address **1402 Denver U.S. National Center**
Denver, Colorado

By *E. L. Fundingsland*
E. L. Fundingsland
Title _____



NEW MEXICO OIL CONSERVATION COMMISSION

Well Location and Acreage Dedication Plat

Section A.


Date May 17, 1963

Operator E. I. FUNDINGSLAND Lease SUNICO #19 Sunico-Federal
 Well No. 9 Unit Letter I Section 26 Township 24 NORTH Range 2 WEST NMPM
 Located 1850 Feet From the SOUTH Line, 790 Feet From the EAST Line
 County RIO ARriba G. L. Elevation 7348' Dedicated Acreage 160 Acres
 Name of Producing Formation Pictured Cliffs Pool Undesignated

1. Is the Operator the only owner in the dedicated acreage outlined on the plat below?
 Yes X No _____
2. If the answer to question one is "no", have the interests of all the owners been consolidated by communitization agreement or otherwise? Yes _____ No _____. If answer is "yes", Type of Consolidation.
3. If the answer to question two is "no", list all the owners and their respective interests below:

Owner

Land Description

E. L. FundinglandSE/4 Section 26, T 24 North, R 2 West

Section B.

Note: All distances must be from outer boundaries of section.

This is to certify that the information in Section A above is true and complete to the best of my knowledge and belief.

E. L. Fundingland

(Operator)

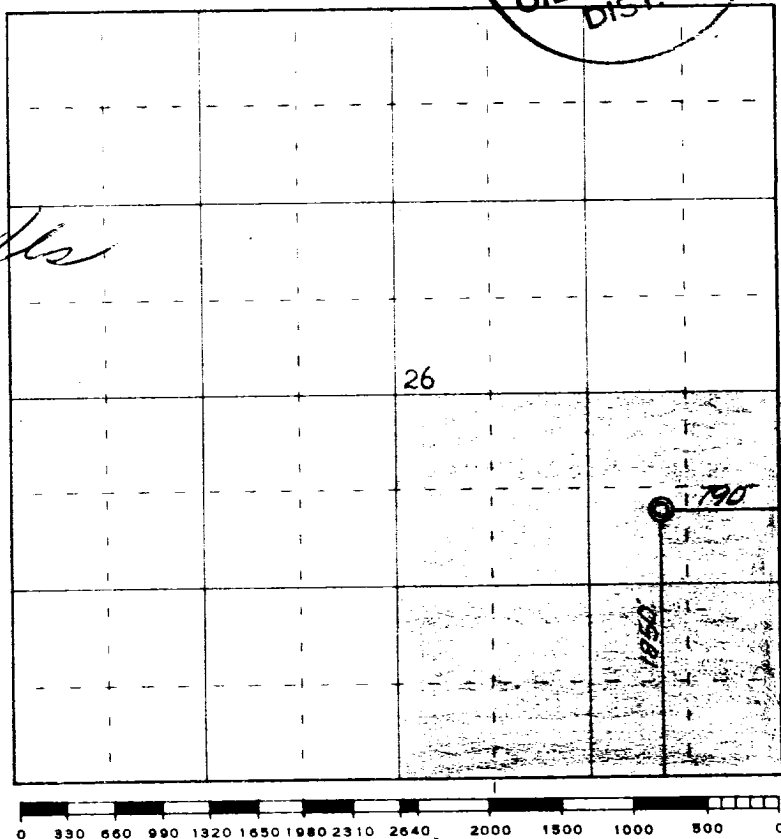
(Representative)

1402 Denver U.S. National Center

(Address)

Denver, Colorado

Ref: GLO plat dated 18 Dec. 1917



Scale 4 inches equal 1 mile

This is to certify that the above plat was prepared from field notes of actual surveys made by me or under my supervision and that the same are true and correct to the best of my knowledge and belief.

Date Surveyed 2 April 1963

James P. Leese
 Registered Professional Engineer and/or Land Surveyor
 James P. Leese, N. Mex. Reg. No. 1463

Farmington, New Mexico

(Seal)