

Well Location and Acreage Dedication Plat

Section A.

Date **JUNE 1, 1960**

Operator **EL PASO NATURAL GAS COMPANY** Lease **LINDRITH UNIT** SF **078914**
 Well No. **34** Unit Letter **B** Section **25** Township **24-N** Range **3-W** MPM
 Located **1190** Feet From **NORTH** Line **1700** Feet From **EAST** Line
 County **RIO ARriba** G. L. Elevation **7137** Dedicated Acreage **160** Acres
 Name of Producing Formation **PICTURED CLIFFS** Pool **SO. BLANCO PICTURED CLIFF EXT.**

1. Is the Operator the only owner in the dedicated acreage outlined on the plat below?


Yes **X** No

2. If the answer to question one is "no", have the interests of all the owners been consolidated by communitization, agreement or otherwise? Yes No If answer is "yes", Type of Consolidation.

3. If the answer to question two is "no", list all the owners and their respective interests below.

Owner

Land Description



Section B.

This is to certify that the information in Section A above is true and complete to the best of my knowledge and belief.

El Paso Natural Gas Company

(Operator)

Original Signed **D. W. Meehan**

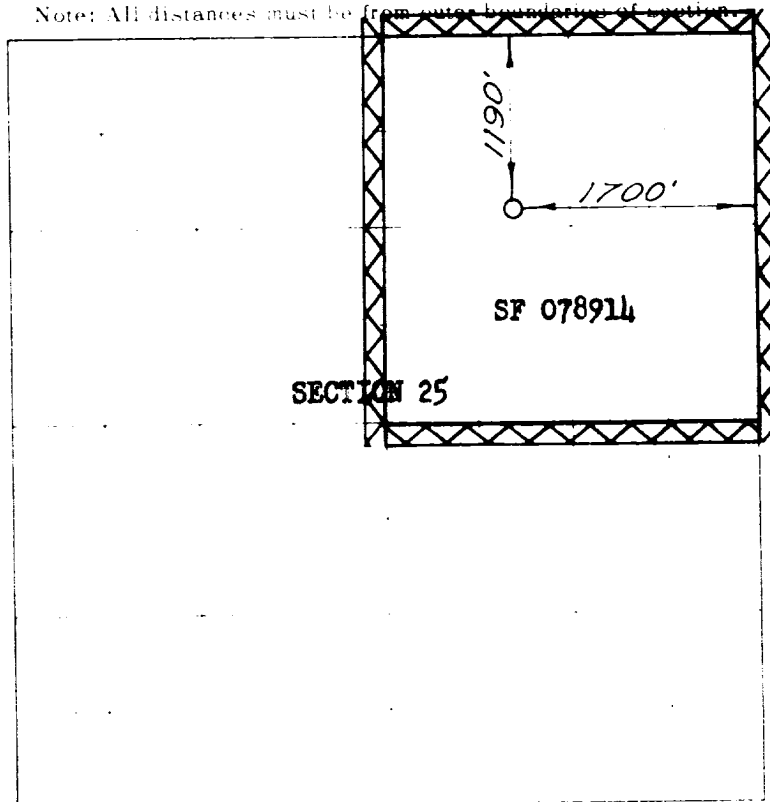
(Representative)

Box 990

(Address)

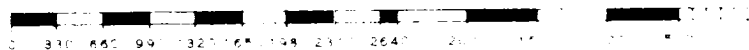
Farmington, New Mexico

Note: All distances must be from outer boundaries of section.



NOTE: THIS PLAT REISSUED TO
SHOW CORRECTED ELEVATION.

6 21 62



Scale 4 inches equal 1 mile

This is to certify that the above plat was prepared from field notes of actual surveys made by me or under my supervision and that the same are true and correct to the best of my knowledge and belief.

(Seal)

Date Surveyed

APRIL 20, 1960

David O. Kilmer
Registered Professional Engineer and/or Land Surveyor

Farmington, New Mexico