

NEW MEXICO OIL CONSERVATION COMMISSION
Santa Fe, New Mexico

NOTICE OF INTENTION TO DRILL OR RECOMPLETE

Notice must be given to the District Office of the Oil Conservation Commission and approval obtained before drilling or recompletion begins. If changes in the proposed plan are considered advisable, a copy of this notice showing such changes will be returned to the sender. Submit this notice in QUINTUPLICATE. One copy will be returned following approval. See additional instructions in Rules and Regulations of the Commission. If State Land submit 6 Copies

Kermit, Texas

7 September 1956

(Place)

(Date)

OIL CONSERVATION COMMISSION
SANTA FE, NEW MEXICO

Gentlemen:

You are hereby notified that it is our intention to commence the (Drilling) ~~recompletion~~ of a well to be known as

Magnolia Petroleum Company

(Company or Operator)

John F. Brown

(Lease)

Well No. **1**, in **G** (Unit) The well is

located **990** feet from the **North** line and **1650** feet from the **West** line of Section **27**, T. **24 N**, R. **2 W**, NMPM.

(GIVE LOCATION FROM SECTION LINE) **Pictured Cliffs** Pool, **Rio Arriba** County

If State Land the Oil and Gas Lease is No. _____

If patented land the owner is **John F. Brown**

Address **Albuquerque, New Mexico**

We propose to drill well with drilling equipment as follows: **Rotary only**

The status of plugging bond is **on file**

Drilling Contractor **Fleeger-Riley Drilling Company**
271 Meadows Bldg.
Dallas, Texas

We intend to complete this well in the **Pictured Cliffs** formation at an approximate depth of **3400** feet.

CASING PROGRAM


We propose to use the following strings of Casing and to cement them as indicated:

Size of Hole	Size of Casing	Weight per Foot	New or Second Hand	Depth	Sacks Cement
12 1/2	8 5/8	29#	second hand	300'	200
7 7/8	5 1/2	14#	new	3400'	150

If changes in the above plans become advisable we will notify you immediately.

ADDITIONAL INFORMATION (If recompletion give full details of proposed plan of work.)

Verbal approval given by [unclear]



Sincerely yours,

Magnolia Petroleum Company

(Company or Operator)

By **C. A. Miller**

Position **Asst. District Superintendent**

Send Communications regarding well to

Name **Magnolia Petroleum Company**

Address **Box 727, Kermit, Texas**

OIL CONSERVATION COMMISSION

By **[Signature]**

NEW MEXICO
OIL CONSERVATION COMMISSION

Form C-128

Well Location and/or Gas Proration Plat

Date September 7, 1956

Operator Magnolia Petroleum Company Lease John F. Brown

Well No. One (1) Section 27 Township 24 N Range 2 W NMPM

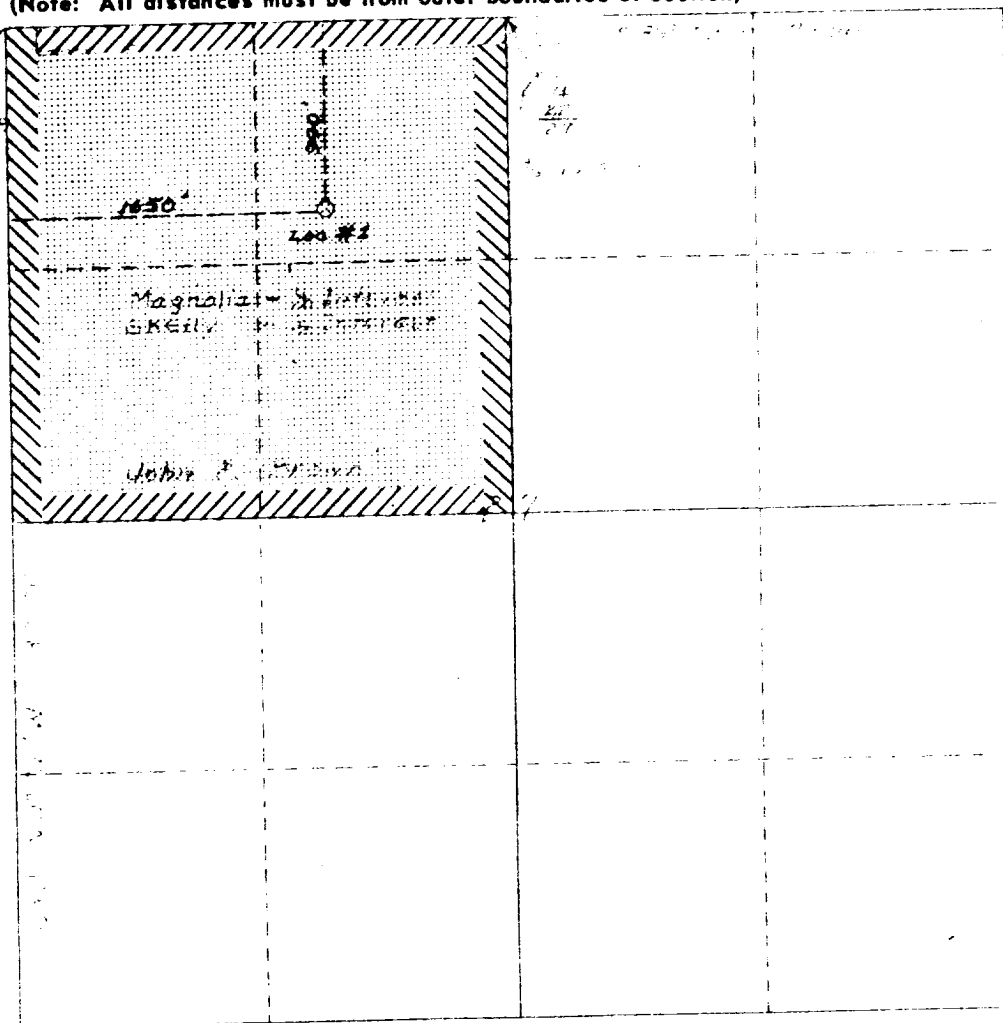
Located 1650 Feet From West Line, 990 Feet From North Line,

Rio Arriba County, New Mexico.

G. L. Elevation Lindrih Pictured Cliffs

Name of Producing Formation Pictured Cliffs Pool Gas Field Dedicated Acreage 100

(Note: All distances must be from outer boundaries of Section)



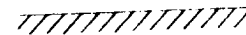
Scale: 1" = 1000'

LEGEND

Allocated Acreage



Lease Boundry



1. Is this Well a Dual Comp.? Yes _____ No. X

2. If the answer to Question 1 is yes, are there any other dually completed wells within the dedicated acreage? Yes _____ No _____

Name C. C. Miller
Position Assistant District Supt.
Representing Magnolia Petroleum Company
Address Box 727, Harmit, Texas

This is to certify that the above plat was prepared from field notes of actual surveys made by me or under my supervision and that the same are true and correct to the best of my knowledge and belief.

Date Surveyed September 3, 1956

W. D. Gie
Registered Professional Engineer and/or Land Surveyor
#1415

OIL CONSERVATION COMMISSION
AZTEC DISTRICT OFFICE

No. Copies Received 5

DISTRIBUTION

Operator	<u>1</u>	
State Engineer	<u>1</u>	
Inspector		
State Land Office		
U. S. G. S.	<u>2</u>	
Transporter		
File	<u>1</u>	<input checked="" type="checkbox"/>