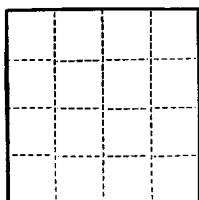


(SUBMIT IN TRIPLICATE)

UNITED STATES
DEPARTMENT OF THE INTERIOR
GEOLOGICAL SURVEY

Land Office Santa Fe
Lease No. 060594
Unit Bolack



SUNDRY NOTICES AND REPORTS ON WELLS

NOTICE OF INTENTION TO DRILL	<input checked="" type="checkbox"/>	SUBSEQUENT REPORT OF WATER SHUT-OFF	
NOTICE OF INTENTION TO CHANGE PLANS		SUBSEQUENT REPORT OF SHOOTING OR ACIDIZING	
NOTICE OF INTENTION TO TEST WATER SHUT-OFF		SUBSEQUENT REPORT OF ALTERING CASING	
NOTICE OF INTENTION TO RE-DRILL OR REPAIR WELL		SUBSEQUENT REPORT OF RE-DRILLING OR REPAIR	
NOTICE OF INTENTION TO SHOOT OR ACIDIZE		SUBSEQUENT REPORT OF ABANDONMENT	
NOTICE OF INTENTION TO PULL OR ALTER CASING		SUPPLEMENTARY WELL HISTORY	
NOTICE OF INTENTION TO ABANDON WELL			

(INDICATE ABOVE BY CHECK MARK NATURE OF REPORT, NOTICE, OR OTHER DATA)

June 4, 1957

Well No. 2 is located 990 ft. from S line and 1750 ft. from W line of sec. 13

SW Sec. 13 (1/4 Sec. and Sec. No.) 24N (Twp.) 6W (Range) N.M.P.M. (Meridian)

Wildcat P.C. (Field) Rio Arriba (County or Subdivision) New Mexico (State or Territory)

The elevation of the derrick floor above sea level is 6482 ft.

DETAILS OF WORK

(State names of and expected depths to objective sands; show sizes, weights, and lengths of proposed casings; indicate casing joints, cementing points, and all other important proposed work)

It is intended to drill a well thru the Pictured Cliffs formation using rotary tools 12 in and to perforate and water fracture possible producing zones. Estimated Total Depth 2175'.


Casing Program:

9-5/8" at 120' with 125 sacks regular cement circulated to surface.

5-1/2" at 2175' with 75 sacks regular cement, 75 sacks Pozmix.

The SW/4 of Section 13 is dedicated to this well.

SF 060594 (SW/4).



I understand that this plan of work must receive approval in writing by the Geological Survey before operations may be commenced.

Company El Paso Natural Gas Company

Address Box 997

Farmington, New Mexico

By Original Signed D. C. Johns'on

Title Petroleum Engineer



Well Location and Acreage Dedication Plat

Section A.

Date MAY 31, 1957

Operator EL PASO NATURAL GAS COMPANY Lease BOLACK SF 080594
 Well No. 2 Unit Letter D Section 13 Township 24-N Range 6-N NMPM
 Located 990 Feet From SOUTH Line, 1750 Feet From WEST Line
 County RIO ARriba G.L. Elevation 6472²⁹ Dedicated Acreage 160 Acres
 Name of Producing Formation PICTURED CLIFF Pool WILDCAT

1. Is the Operator the only owner in the dedicated acreage outlined on the plat below?
 Yes X No _____
2. If the answer to question one is "no", have the interests of all the owners been consolidated by communitization agreement or otherwise? Yes _____ No _____ If answer is "yes," Type of Consolidation _____
3. If the answer to question two is "no," list all the owners and their respective interests below

OwnerLand Description

Section B

Note: All distances must be from outer boundaries of section.

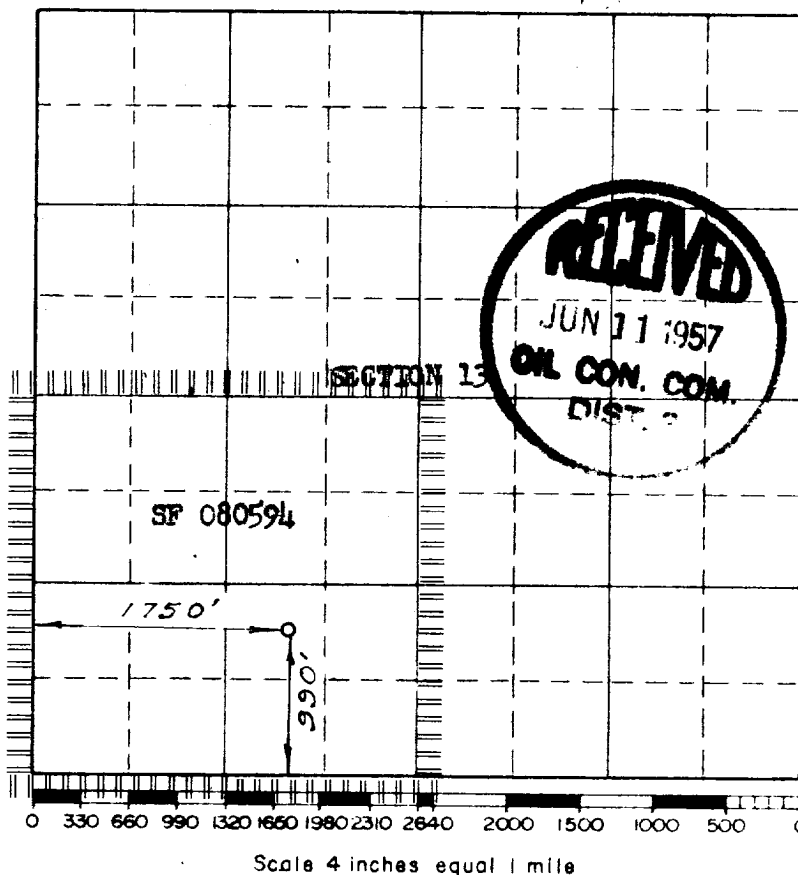
This is to certify that the information in Section A above is true and complete to the best of my knowledge and belief

El Paso Natural Gas Co.
Original Signed D. C. Johnson

(Representative)

Box 997

Address

Farmington, New Mexico

This is to certify that the above plat was prepared from field notes of actual surveys made by me or under my supervision and that the same are true and correct to the best of my knowledge and belief.

(Seal)

Date Surveyed MAY 2, 1957

C. O. Walker
 Registered Professional Engineer and/or Land Surveyor

Farmington, New Mexico