

NEW MEXICO OIL CONSERVATION COMMISSION
Santa Fe, New Mexico

Form G-101
Revised (12/1/55)

NOTICE OF INTENTION TO DRILL

Notice must be given to the District Office of the Oil Conservation Commission and approval obtained before drilling or recompletion begins. If changes in the proposed plan are considered advisable, a copy of this notice showing such changes will be returned to the sender. Submit this notice in QUINTUPLICATE. One copy will be returned following approval. See additional instructions in Rules and Regulations of the Commission. If State Land submit 6 Copies Attach Form G-128 in triplicate to first 3 copies of form G-101 on all wells

Farmington, New Mexico
(Place)

October 29, 1956
(Date)

OIL CONSERVATION COMMISSION
SANTA FE, NEW MEXICO

Gentlemen:

You are hereby notified that it is our intention to commence the Drilling of a well to be known as

BENSON-MONTIN-GREER DRILLING CORP.
(Company or Operator)

NCRA STATE
(Lease)

Well No. 8, in H (Unit) The well is

located 1850 feet from the north line and 790 feet from the east line of Section 16, T. 24N, R. 6W, NMPM.

(GIVE LOCATION FROM SECTION LINE) Wildcat Pool, Rio Arriba County

If State Land the Oil and Gas Lease is No. E-1207

If patented land the owner is _____

Address _____

We propose to drill well with drilling equipment as follows: Rotary tools to top of Pictured Cliffs formation; cable tools to drill in.

The status of plugging bond is In effect

Drilling Contractor Company tools

We intend to complete this well in the Pictured Cliffs formation at an approximate depth of 2200 feet.

CASING PROGRAM

We propose to use the following strings of Casing and to cement them as indicated:

Size of Hole	Size of Casing	Weight per Foot	New or Second Hand	Depth	Sacks Cement
<u>12-1/4"</u>	<u>8-5/8"</u>	<u>24#</u>	<u>New</u>	<u>90</u>	<u>70</u>
<u>7-7/8"</u>	<u>5-1/2"</u>	<u>15.5#</u>	<u>New</u>	<u>2100</u>	<u>100</u>

If changes in the above plans become advisable we will notify you immediately.

ADDITIONAL INFORMATION

If commercial production is indicated, the producing section shot with nitroglycerin and/or sandfraced.

Approved _____
Except as follows:

10-31, 1956

OIL CONSERVATION COMMISSION

By _____

Sincerely yours,

BENSON-MONTIN-GREER DRILLING CORP.
(Company or Operator)

By Albert R. Greer

Vice-President


Position _____

Send Communications regarding well to

Name _____

Albert R. Greer

Address 405 1/2 W. Broadway, Farmington, N.M.



No. of Birds Seen			6
Date			
Time			
J. HED			
1			
1			
1			
2			
1			✓

NEW MEXICO
OIL CONSERVATION COMMISSION

Form C-128

Well Location and/or Gas Proration Plat

Date **10-29-56**

Operator **BENSON-MONTIN-GREER**

Lease **NCRA STATE**

Well No. **8** Section **16** Township **24 N** Range **6 W** NMPM

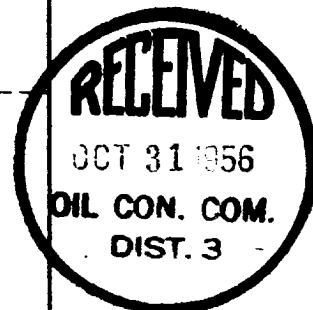
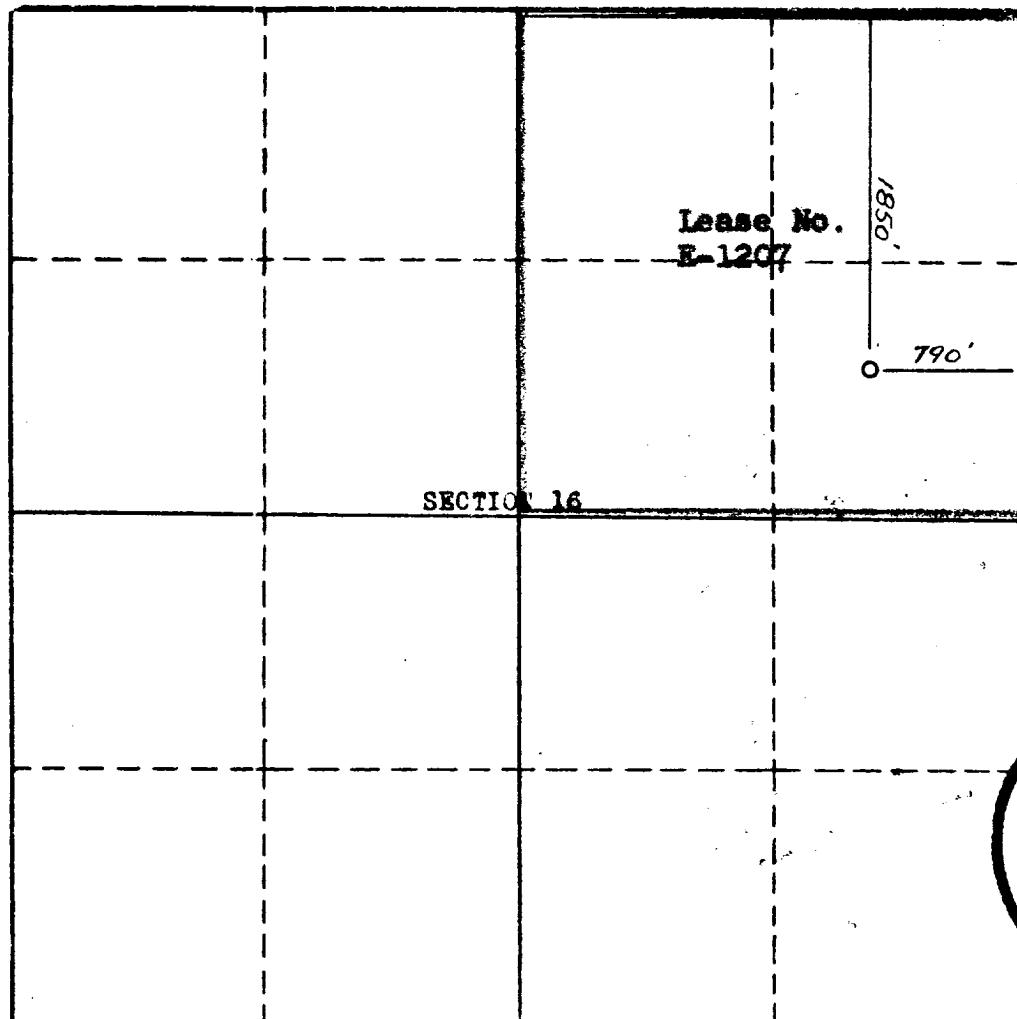
Located **1850** Feet From **north** Line, **790** Feet From **east** Line.

Rio Arriba

County, New Mexico. G. L. Elevation **6722**

Name of Producing Formation **Pictured Cliffs** Pool **Wildcat** Dedicated Acreage **160**

(Note: All distances must be from outer boundaries of Section)



Scale—1 Inch Equals 400 Feet

1. Is this Well a Dual Comp.? Yes ☒ No ☐
2. If the answer to Question 1 is yes, are there any other dually completed wells within the dedicated acreage? Yes ☐ No ☒

This is to certify that the above plat was prepared from field notes of actual surveys made by me or under my supervision and that the same are true and correct to the best of my knowledge and belief.

Name

Albert J. Greer

Position

Vice-President

Date Surveyed

October 24, 1956

Representing

Benson-Montin-Greer Drilling Corp.

Address

**405½ West Broadway
Farmington, New Mexico**

Stephen H. Kinney
STEPHEN H. KINNEY
Registered Professional Engineer and Surveyor

