

NEW MEXICO OIL CONSERVATION COMMISSION Well Location and Acreage Dedication Plat

SECTION A.

Date **May 2, 1963**


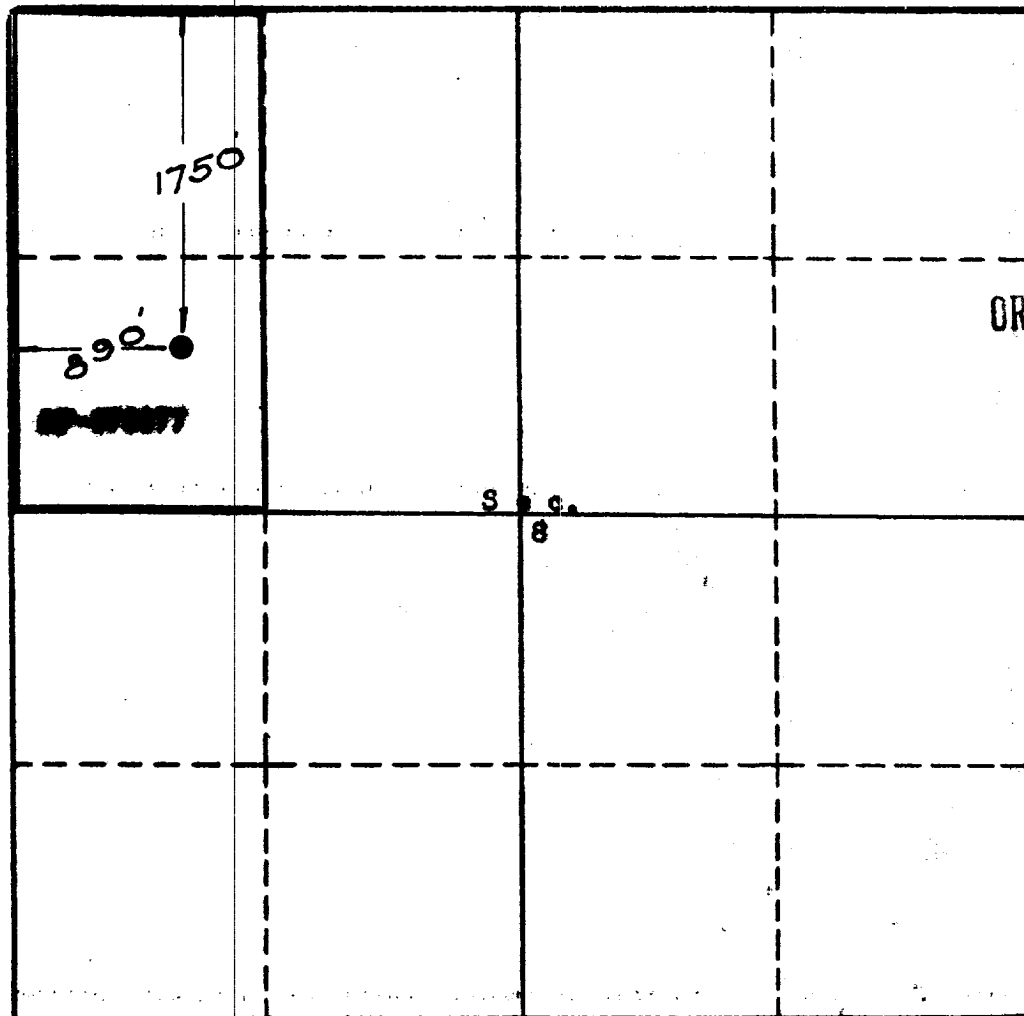
Operator **El Paso Natural Gas Products Company** Lease **Chaparral 1444 25-070077**
Well No. **1750** Unit Letter **8** Section **8** Township **24 North** Range **6 West** NMPM
Located **1750** Feet From **North** Line, **890** Feet From **West** Line
County **Rio Arriba** G. L. Elevation **8740'** Dedicated Acreage **80** Acres
Name of Producing Formation **Gallego** Pool **Devils Fork Gallego**

1. Is the Operator the only owner* in the dedicated acreage outlined on the plat below? Yes ☒ No ☐
2. If the answer to question One is "No," have the interests of all the owners been consolidated by communitization agreement or otherwise? Yes ☐ No ☐ If answer is "Yes," Type of Consolidation
3. If the answer to question Two is "No," list all the owners and their respective interests below:

OWNER

LAND DESCRIPTION

SECTION B.



This is to certify that the information in Section A above is true and complete to the best of my knowledge and belief.

El Paso Natural Gas Products Co.

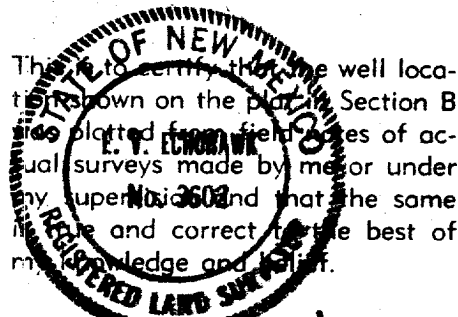
(OPERATOR)

ORIGINAL SIGNED BY: **JOHN J. STROJEK**

(REPRESENTATIVE)

P.O. Box 1444, Farmington, N. M.

(ADDRESS)



Date Surveyed **March 2, 1963**

Four States Engineering Co.
FARMINGTON, NEW MEXICO

Ernest A. Cook
REGISTERED ENGINEER OR
LAND SURVEYOR

Certificate No. **3602**

