

File

OIL CONSERVATION COMMISSION
1000 Rio Brazos Rd.
Aztec, New Mexico

OIL CONSERVATION COMMISSION
BOX 871
SANTA FE, NEW MEXICO

DATE 12-8-59
RE: Proposed NSP _____
Proposed NSL _____
Proposed NFO _____
Proposed DC ✓

Gentlemen:

I have examined the application dated 12-4-59
for the Northwest Just Co. S 15-11 A-H 24-4
Operator Lease and Well No. S-I-R
11-24-4

and my recommendations are as follows:

Approve

Yours very truly,

Ernest C. Campbell
OIL CONSERVATION COMMISSION

NEW MEXICO OIL CONSERVATION COMMISSION

SANTA FE, NEW MEXICO

7-3-58

APPLICATION FOR DUAL COMPLETION

Field Name UNDESIGNATED GALLUP AND SANGRE DE CRISTO		County RIO ARriba		Date November 4, 1959
Operator NORTHWEST PRODUCTION CORPORATION		Lease "S"		Well No. 15-11
Location of Well A	Unit 11	Section 34N	Township 4W	Range 4W

1. Has the New Mexico Oil Conservation Commission heretofore authorized the dual completion of a well in these same pools or in the same zones within one mile of the subject well? YES X NO
2. If answer is yes, identify one such instance: Order No. R-1501; Operator, Lease, and Well No. **Northwest Production Corp. "S" 15-8**


3. The following facts are submitted:	Upper Zone	Lower Zone
a. Name of reservoir	GALLUP	SANGRE DE CRISTO PRODUCING INTERVAL
b. Top and Bottom of Pay Section (Perforations)	6233-6370	7213-7230
c. Type of production (Oil or Gas)	Oil	Oil
d. Method of Production (Flowing or Artificial Lift)	Pump	Flow

4. The following are attached. (Please mark YES or NO)

- Yes a. Diagrammatic Sketch of the Dual Completion, showing all casing strings, including size and setting, top of cement, perforated intervals, tubing strings, including diameters and setting depth, location and type of packers and side door chokes, and such other information as may be pertinent.
- Yes b. Plat showing the location of all wells on applicant's lease, all offset wells on offset leases, and the names and addresses of operators of all leases offsetting applicant's lease.
- Yes c. Waivers consenting to such dual completion from each offset operator, or in lieu thereof, evidence that said offset operators have been furnished copies of the application.*
- Yes d. Electrical log of the well or other acceptable log with tops and bottoms of producing zones and intervals of perforation indicated thereon. (If such log is not available at the time application is filed, it shall be submitted as provided by Rule 112-A.)

5. List all offset operators to the lease on which this well is located together with their correct mailing address.

Johnston & Shear, 3010 Monte Vista Blvd. NE, Albuquerque, N. M.



6. Were all operators listed in Item 5 above notified and furnished a copy of this application? YES X NO . If answer is yes, give date of such notification November 20, 1959.

CERTIFICATE: I, the undersigned, state that I am the **Asst. Mgr., Production Oper.** of the **Northwest Production Corporation** (company), and that I am authorized by said company to make this report; and that this report was prepared under my supervision and direction and that the facts stated therein are true, correct and complete to the best of my knowledge.

M. B. JONES

Signature **M. B. Jones**

- * Should waivers from all offset operators not accompany an application for administrative approval, the New Mexico Oil Conservation Commission will hold the application for a period of twenty (20) days from date of receipt by the Commission's Santa Fe office. If, after said twenty-day period, no protest nor request for hearing is received by the Santa Fe office, the application will then be processed.
- NOTE: If the proposed dual completion will result in an unorthodox well location and/or a non-standard proration unit in either or both of the producing zones, then separate application for approval of the same should be filed simultaneously with this application.

ASPEN DRILLING CO.

DENVER
205 PETROLEUM CLUB BLDG.
AC 2-0906



ALBUQUERQUE
3010 MONTE VISTA BLVD., N.E.
AM 8-1606

December 4, 1959

Oil Conservation Commission
State of New Mexico
P. O. Box 871
Santa Fe, New Mexico

Attention: Mr. A. L. Porter

Re: Application for Administrative Approval
of Dual Completion for Northwest Production
Corporation Well "S" 15-11, Section 11,
Township 24 North, Range 4 West, Rio Arriba,
County, New Mexico.

Gentlemen:

Johnston and Shear are the record owners of an oil and gas lease including, among other lands, the W/2 of Section 1, T-24-N, R-4-W, Rio Arriba County, New Mexico. This acreage offsets Northwest Production Corporation well "S" 15-11 in the NE/4 Section 11, T-24-N, R-4-W.

Johnston and Shear have no objection to the dual completion applied for on the "S" 15-11 by Northwest Production Corporation, and the right for hearing before the New Mexico Oil Conservation Commission on this matter is hereby waived.

Very truly yours,

JOHNSTON AND SHEAR


W. R. Johnston, Partner

VRJ:MBJ/jap

In duplicate.
cc: MNOCC, Artec (2)
Northwest Production Corp.

JUN 1960
U.S. AIR FORCE
AF 1-1800

RECEIVED
JAN 10 1968
U.S. AIR FORCE



Q34. *What is the purpose of the study?*

[illegible]

SECRET

The above information was received from the
 author's own collection and is not
 classified, it is the property of the
 author and is not to be released
 without his written consent.

... and the

1. The first step is to identify the problem. This involves understanding the current situation and the goals that need to be achieved.

1. The first step is to identify the problem or question that needs to be answered. This involves understanding the context and the specific information required.

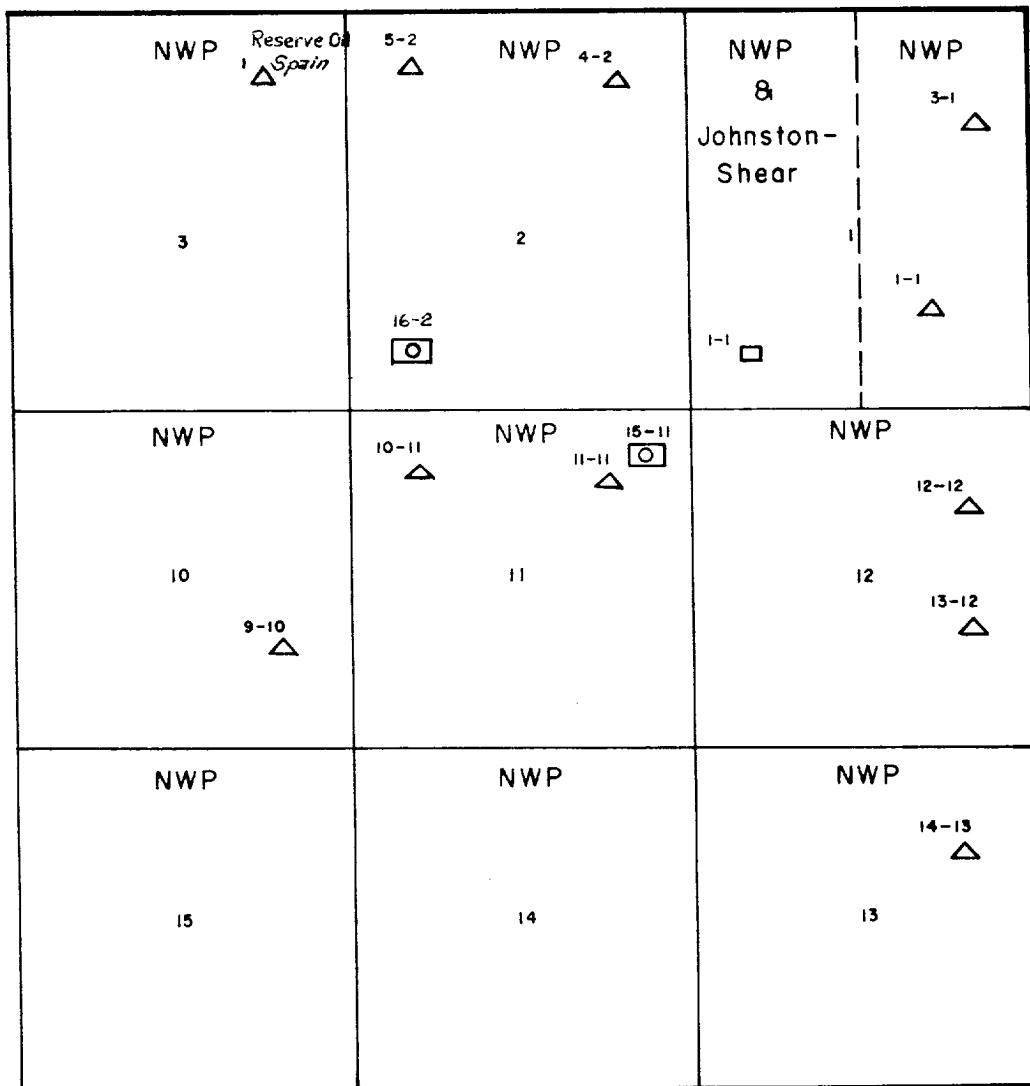
• *Journal of Management Education* 32(10):1039-1050

1997, 1998, 1999, 2000, 2001, 2002, 2003, 2004, 2005, 2006, 2007, 2008, 2009, 2010, 2011, 2012, 2013, 2014, 2015, 2016, 2017, 2018, 2019, 2020, 2021, 2022, 2023, 2024, 2025, 2026, 2027, 2028, 2029, 2030, 2031, 2032, 2033, 2034, 2035, 2036, 2037, 2038, 2039, 2040, 2041, 2042, 2043, 2044, 2045, 2046, 2047, 2048, 2049, 2050, 2051, 2052, 2053, 2054, 2055, 2056, 2057, 2058, 2059, 2060, 2061, 2062, 2063, 2064, 2065, 2066, 2067, 2068, 2069, 2070, 2071, 2072, 2073, 2074, 2075, 2076, 2077, 2078, 2079, 2080, 2081, 2082, 2083, 2084, 2085, 2086, 2087, 2088, 2089, 2090, 2091, 2092, 2093, 2094, 2095, 2096, 2097, 2098, 2099, 2100, 2101, 2102, 2103, 2104, 2105, 2106, 2107, 2108, 2109, 2110, 2111, 2112, 2113, 2114, 2115, 2116, 2117, 2118, 2119, 2120, 2121, 2122, 2123, 2124, 2125, 2126, 2127, 2128, 2129, 2130, 2131, 2132, 2133, 2134, 2135, 2136, 2137, 2138, 2139, 2140, 2141, 2142, 2143, 2144, 2145, 2146, 2147, 2148, 2149, 2150, 2151, 2152, 2153, 2154, 2155, 2156, 2157, 2158, 2159, 2160, 2161, 2162, 2163, 2164, 2165, 2166, 2167, 2168, 2169, 2170, 2171, 2172, 2173, 2174, 2175, 2176, 2177, 2178, 2179, 2180, 2181, 2182, 2183, 2184, 2185, 2186, 2187, 2188, 2189, 2190, 2191, 2192, 2193, 2194, 2195, 2196, 2197, 2198, 2199, 2200, 2201, 2202, 2203, 2204, 2205, 2206, 2207, 2208, 2209, 2210, 2211, 2212, 2213, 2214, 2215, 2216, 2217, 2218, 2219, 2220, 2221, 2222, 2223, 2224, 2225, 2226, 2227, 2228, 2229, 2230, 2231, 2232, 2233, 2234, 2235, 2236, 2237, 2238, 2239, 2240, 2241, 2242, 2243, 2244, 2245, 2246, 2247, 2248, 2249, 2250, 2251, 2252, 2253, 2254, 2255, 2256, 2257, 2258, 2259, 2260, 2261, 2262, 2263, 2264, 2265, 2266, 2267, 2268, 2269, 2270, 2271, 2272, 2273, 2274, 2275, 2276, 2277, 2278, 2279, 2280, 2281, 2282, 2283, 2284, 2285, 2286, 2287, 2288, 2289, 2290, 2291, 2292, 2293, 2294, 2295, 2296, 2297, 2298, 2299, 2300, 2301, 2302, 2303, 2304, 2305, 2306, 2307, 2308, 2309, 2310, 2311, 2312, 2313, 2314, 2315, 2316, 2317, 2318, 2319, 2320, 2321, 2322, 2323, 2324, 2325, 2326, 2327, 2328, 2329, 2330, 2331, 2332, 2333, 2334, 2335, 2336, 2337, 2338, 2339, 2340, 2341, 2342, 2343, 2344, 2345, 2346, 2347, 2348, 2349, 2350, 2351, 2352, 2353, 2354, 2355, 2356, 2357, 2358, 2359, 2360, 2361, 2362, 2363, 2364, 2365, 2366, 2367, 2368, 2369, 2370, 2371, 2372, 2373, 2374, 2375, 2376, 2377, 2378, 2379, 2380, 2381, 2382, 2383, 2384, 2385, 2386, 2387, 2388, 2389, 2390, 2391, 2392, 2393, 2394, 2395, 2396, 2397, 2398, 2399, 2400, 2401, 2402, 2403, 2404, 2405, 2406, 2407, 2408, 2409, 2410, 2411, 2412, 2413, 2414, 2415, 2416, 2417, 2418, 2419, 2420, 2421, 2422, 2423, 2424, 2425, 2426, 2427, 2428, 2429, 2430, 2431, 2432, 2433, 2434, 2435, 2436, 2437, 2438, 2439, 2440, 2441, 2442, 2443, 2444, 2445, 2446, 2447, 2448, 2449, 2450, 2451, 2452, 2453, 2454, 2455, 2456, 2457, 2458, 2459, 2460, 2461, 2462, 2463, 2464, 2465, 2466, 2467, 2468, 2469, 2470, 2471, 2472, 2473, 2474, 2475, 2476, 2477, 2478, 2479, 2480, 2481, 2482, 2483, 2484, 2485, 2486, 2487, 2488, 2489, 2490, 2491, 2492, 2493, 2494, 2495, 2496, 2497, 2498, 2499, 2500, 2501, 2502, 2503, 2504, 2505, 2506, 2507, 2508, 2509, 2510, 2511, 2512, 2513, 2514, 2515, 2516, 2517, 2518, 2519, 2520, 2521, 2522, 2523, 2524, 2525, 2526, 2527, 2528, 2529, 2530, 2531, 2532, 2533, 2534, 2535, 2536, 2537, 2538, 2539, 2540, 2541, 2542, 2543, 2544, 2545, 2546, 2547, 2548, 2549, 2550, 2551, 2552, 2553, 2554, 2555, 2556, 2557, 2558, 2559, 2560, 2561, 2562, 2563, 2564, 2565, 2566, 2567, 2568, 2569, 2570, 2571, 2572, 2573, 2574, 2575, 2576, 2577, 2578, 2579, 2580, 2581, 2582, 2583, 2584, 2585, 2586, 2587, 2588, 2589, 2590, 2591, 2592, 2593, 2594, 2595, 2596, 2597, 2598, 2599, 2600, 2601, 2602, 2603, 2604, 2605, 2606, 2607, 2608, 2609, 2610, 2611, 2612, 2613, 2614, 2615, 2616, 2617, 2618, 2619, 2620, 2621, 2622, 2623, 2624, 2625, 2626, 2627, 2628, 2629, 2630, 2631, 2632, 2633, 2634, 2635, 2636, 2637, 2638, 2639, 2640, 2641, 2642, 2643, 2644, 2645, 2646, 2647, 2648, 2649, 2650, 2651, 2652, 2653, 2654, 2655, 2656, 2657, 2658, 2659, 2660, 2661, 2662, 2663, 2664, 2665, 2666, 2667, 2668, 2669, 2670, 2671, 2672, 2673, 2674, 2675, 2676, 2677, 2678, 26

[illegible][illegible]

DECLASSIFIED BY:
68-00000-1
DATE OF DECLASSIFICATION: 07-19-01

R 4 W



- △ PICTURED CLIFFS COMPLETIONS
- DAKOTA COMPLETIONS
- PROPOSED GALLUP-DAKOTA DUAL COMPLETION
- ◻ PROPOSED GALLUP-DAKOTA DUAL COMPLETION

NORTHWEST PRODUCTION CORPORATION
ALBUQUERQUE, NEW MEXICO

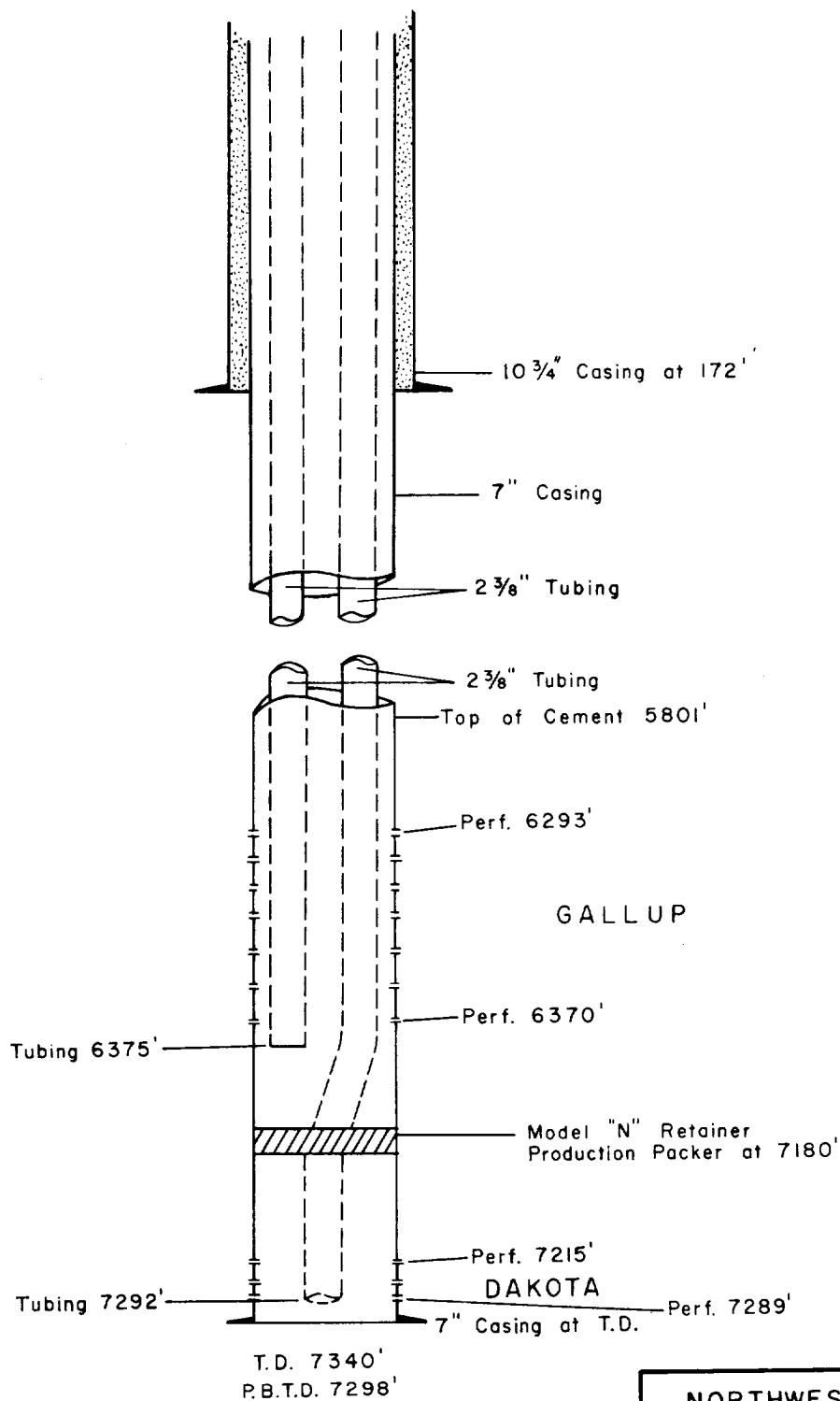
PROPOSED DUAL COMPLETION FOR
"S" WELL 15-11 LOCATED IN
NE/4 NE/4 SEC. 11, T 24 N - R 4 W

RIO ARRIBA COUNTY
NEW MEXICO

JICARILLA CONTRACT
126

Drawn: W. H. McGehey
Approved: Roy Phillips

SCALE: 1" = 3000'
DATE: 12-1-59



NORTHWEST PRODUCTION CORPORATION
ALBUQUERQUE, NEW MEXICO

PROPOSED DUAL COMPLETION FOR
"S" WELL 15-II LOCATED IN
NE $\frac{1}{4}$ NE $\frac{1}{4}$ SEC. II, T 24 N - R 4 W

RIO ARRIBA COUNTY
NEW MEXICO

JICARILLA CONTRACT
126

Drawn: W.H. McGohey
Approved: Morris Jones

Scale 400' = 1"
Date 12-1-59