



COPY TO O.C.C.

UNITED STATES
DEPARTMENT OF THE INTERIOR
GEOLOGICAL SURVEY
P. O. Box 965
Farmington, New Mexico

April 25, 1956

Felix J. Hickman
4115 Avenida La Resolana, NE
Albuquerque, New Mexico

Re: New Mexico 03011

Gentlemen:

Receipt is acknowledged of your "Notice of Intention to Drill" dated April 23, 1956 covering your well No. 4 Clark in SW $\frac{1}{4}$ sec. 5, T. 24 N., R. 3 W., N. M. P. M., Rio Arriba County, New Mexico, Wildcat pool.

Your proposed work is hereby approved subject to compliance with the provisions of the "Oil and Gas Operating Regulations" revised May 25, 1942, a copy of which will be sent to you on request, and subject to the following conditions:

1. Drilling operations so authorized are subject to the attached sheet for general conditions of approval.
2. Furnish copies of all logs.

Very truly yours,

(Original) P. T. McGrath

P. T. McGrath
District Engineer

PTMcGrath:ac




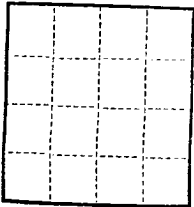
UNITED STATES
DEPARTMENT OF THE INTERIOR
GEOLOGICAL SURVEY



RECEIVED
JUN 10 1904

Very respectfully,
Yours very truly,
[Signature]
[Title]
[Address]
[City, State, and Postal Office]
[Country]





(SUBMIT IN TRIPLICATE)

UNITED STATES
DEPARTMENT OF THE INTERIOR
GEOLOGICAL SURVEY

Land Office Santa Fe
Lease No. S.F. 03011
Unit N.M.

SUNDRY NOTICES AND REPORTS ON WELLS

NOTICE OF INTENTION TO DRILL.....	SUBSEQUENT REPORT OF WATER SHUT-OFF.....
NOTICE OF INTENTION TO CHANGE PLANS.....	SUBSEQUENT REPORT OF SHOOTING OR ACIDIZING.....
NOTICE OF INTENTION TO TEST WATER SHUT-OFF.....	SUBSEQUENT REPORT OF ALTERING CASING.....
NOTICE OF INTENTION TO RE-DRILL OR REPAIR WELL.....	SUBSEQUENT REPORT OF RE-DRILLING OR REPAIR.....
NOTICE OF INTENTION TO SHOOT OR ACIDIZE.....	SUBSEQUENT REPORT OF ABANDONMENT.....
NOTICE OF INTENTION TO PULL OR ALTER CASING.....	SUPPLEMENTARY WELL HISTORY.....
NOTICE OF INTENTION TO ABANDON WELL.....	

(INDICATE ABOVE BY CHECK MARK NATURE OF REPORT, NOTICE, OR OTHER DATA)

April 23, 1956

Clark

Well No. 4 is located 990 ft. from N line and 990 ft. from E line of sec. 5
S. 1/4 5 24 North West N.M.T.M.
 (Sec. and Sec. No.) (Twp. & Range) (Meridian)
ALBUQUERQUE NEW MEXICO
 (Field) (County or Subdivision) (State or Territory)

The elevation of the derrick floor above sea level is _____ ft.

DETAILS OF WORK

(State names of and expected depths to objective sands; show sizes, weights, and lengths of proposed casings; indicate mudding jobs, cementing points, and all other important proposed work)

Drill with rotary tools and set 150' 9-5/8" Casing - Cement with 125 sacks regular cement.

Set 3350' of 5-1/2" Casing X 11 1/2 through the Pictured Cliffs formation - Perforate pay zone and free with sand and water.

I understand that this plan of work must receive approval in writing by the Geological Survey before operations may be commenced.

Company Pelix J. Mickman
 Address 4115 Avenida La Resolana, NE
Albuquerque, New Mexico

By B.E. Jackson
 Title Agent

NEW MEXICO
OIL CONSERVATION COMMISSION

Form C-128

Well Location and/or Gas Proration Plat

Date 4-23-56

Operator Felix J. Hickman

Lease Clark

Well No. 4 Section 5 Township 24 North, Range 3 West NMPM

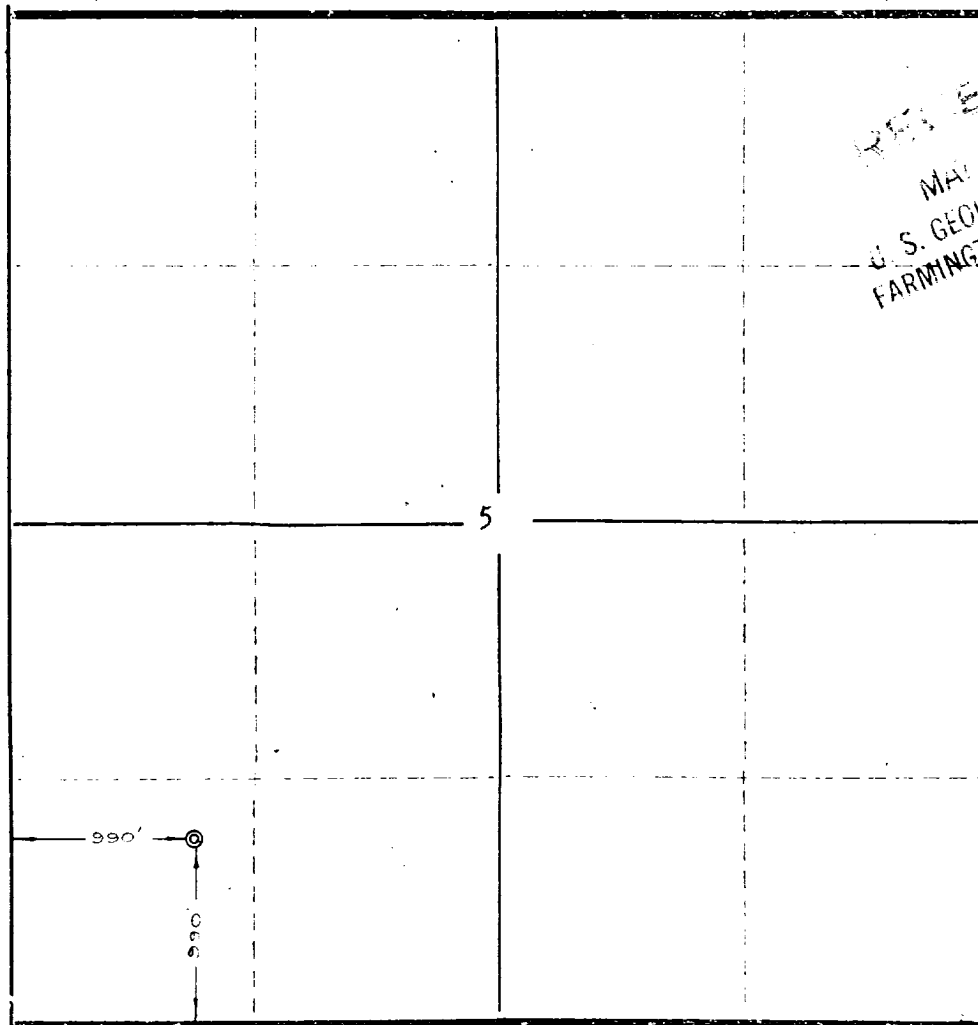
Located 990 Feet From South Line, 990 Feet From West Line,

Rio Arriba

County, New Mexico.

G. L. Elevation 6998, ungraded

Name of Producing Formation Pictured Cliffs Pool Wildcat Dedicated Acreage 140
(Note: All distances must be from outer boundaries of Section)



SCALE: 1" = 1000'

1. Is this Well a Dual Comp. ? Yes ☒ No ☐
2. If the answer to Question 1 is yes, are there any other dually completed wells within the dedicated acreage?

Yes ☐ No ☒

Name H. E. Jackson
Position Agent
Representing F. J. Hickman
Address Albuquerque, N.M.

This is to certify that the above plat was prepared from field notes of actual surveys made by me or under my supervision and that the same are true and correct to the best of my knowledge and belief.

Date Surveyed April 20, 1956

Ernest V. Echolaw
Reg. Land Surveyor, N. Mex., Reg. No. 1545