

NEW MEXICO OIL CONSERVATION COMMISSION  
Santa Fe, New Mexico

Form C-101  
Revised (12/1/55)

NOTICE OF INTENTION TO DRILL

Notice must be given to the District Office of the Oil Conservation Commission and approval obtained before drilling or recompletion begins. If changes in the proposed plan are considered advisable, a copy of this notice showing such changes will be returned to the sender. Submit this notice in QUINTUPPLICATE. One copy will be returned following approval. See additional instructions in Rules and Regulations of the Commission. If State Land submit 6 Copies Attach Form C-128 in triplicate to first 3 copies of form C-101 on all wells

Albuquerque, New Mexico  
(Place)

April 6, 1956  
(Date)

OIL CONSERVATION COMMISSION  
SANTA FE, NEW MEXICO

Gentlemen:

You are hereby notified that it is our intention to commence the Drilling of a well to be known as

R. & G. DRILLING COMPANY

(Company or Operator)

C. C. Davis Etal

(Lease)

Well No. 101

, in

(Unit)

The well is

located 799 feet from the South line and 799 feet from the

West

line of Section 2

, T. 21N

, R. 2W

, NMPM.

(GIVE LOCATION FROM SECTION LINE)

Wildcat

Pool,

Rio Arriba

County

If State Land the Oil and Gas Lease is No.

If patented land the owner is C. C. Davis Etal

Address 7000 2d NW, Albuquerque, New Mexico

We propose to drill well with drilling equipment as follows: To Pictured Cliffs

Formation - 3275' with rotary tools

The status of plugging bond is \$10,000.00 Blanket Bond

Fireman's Fund Indemnity Co.

Drilling Contractor R. & G. DRILLING COMPANY

P. O. Box 8008 Albuquerque, New Mexico

We intend to complete this well in the Pictured Cliffs

formation at an approximate depth of 3400' feet.

CASING PROGRAM

We propose to use the following strings of Casing and to cement them as indicated:

Size of Hole	Size of Casing	Weight per Foot	New or Second Hand	Depth	Sacks Cement
10 3/4	8-5/8"	14	new	150'	100
7 1/4	5-1/2"	28	new	3400 T. D.	250

If changes in the above plans become advisable we will notify you immediately.

ADDITIONAL INFORMATION

Approved  
Except as follows:

4-9, 1956

Sincerely yours,

R. & G. DRILLING COMPANY

(Company or Operator)

By

Position Manager

Send Communications regarding well to


Name Same as above

Address P. O. Box 8008, Albuquerque, New Mexico

OIL CONSERVATION COMMISSION

By

A. R. Keadrick



NEW MEXICO  
OIL CONSERVATION COMMISSION

Form C-128

Well Location and/or Gas Proration Plat

Date April 6, 1956

Operator R AND G DRILLING COMPANY

Lease C. C. Davis Etal

Well No. 101 Section 2 Township 24 NORTH Range 2 WEST, NMPM

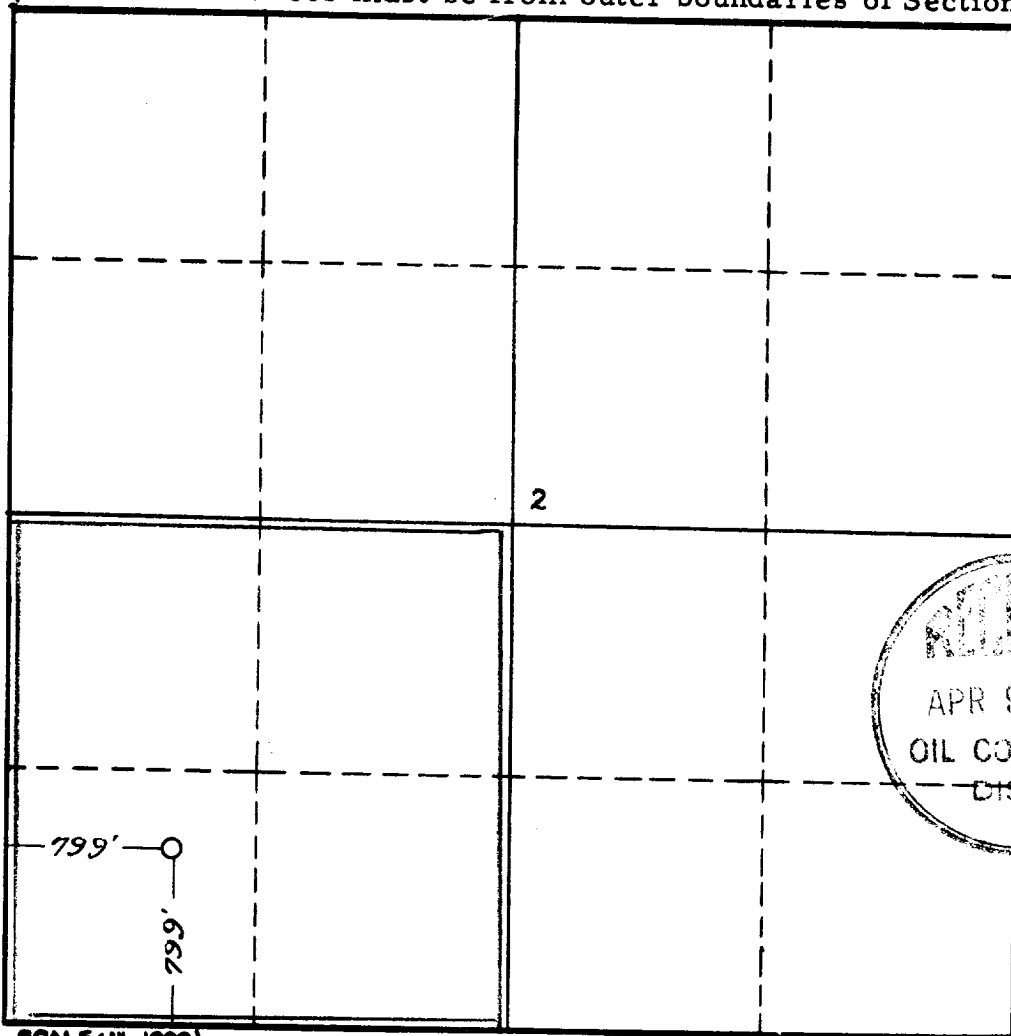
Located 799 Feet From the SOUTH Line, 799 Feet From the WEST Line,

RIO ARRIBA County, New Mexico. G. L. Elevation 7215.0 UNGRADED.

Name of Producing Formation Pictured Cliffs Pool Wildcat Dedicated Acreage 160.0

(Note: All distances must be from outer boundaries of Section)

N. S.




NOTE

This section of form is to be used for gas wells only.



SCALE: 1"=1000'



1. Is this Well a Dual Comp. ? Yes No X.
2. If the answer to Question 1 is yes, are there any other dually completed wells within the dedicated acreage? Yes        No       .

Name [Signature]  
Position Manager  
Representing R & G DRILLING COMPANY, INC.  
Address P. O. BOX 8008  
Albuquerque, New Mexico

This is to certify that the above plat was prepared from field notes of actual surveys made by me or under my supervision and that the same are true and correct to the best of my knowledge and belief.

Date Surveyed 22 APRIL, 1956

James P. Leese  
Registered Professional Engineer and/or  
Land Surveyor James P. Leese  
N. Mex. Reg. No. 1463

OIL CONSERVATION COMMISSION		
AZIMUT DISTRICT OFFICE		
No. Copies Required	6	
Number of Pages		
Cost of Printing	2	
Cost of Binding	1	
Number of Copies		
Actual Cost of Printing	2	
U.S. G.S.		
Inspector	1	✓
File		