

## Well 1 H - 5000 TALL

Well Location and/or Gas Proration Plat

Date April 18, 1956

Date Surveyed April 13, 1956  
-s- James P. Leese  
Registered Professional Engineer and/or  
Land Surveyor James P. Leese  
N. Mex. Reg. No. 1163

NEW MEXICO  
OIL CONSERVATION COMMISSION

Form C-128

Well Location and/or Gas Proration Plat

Date April 18, 1956

Operator R AND G DRILLING COMPANY Lease C. C. Davis et al

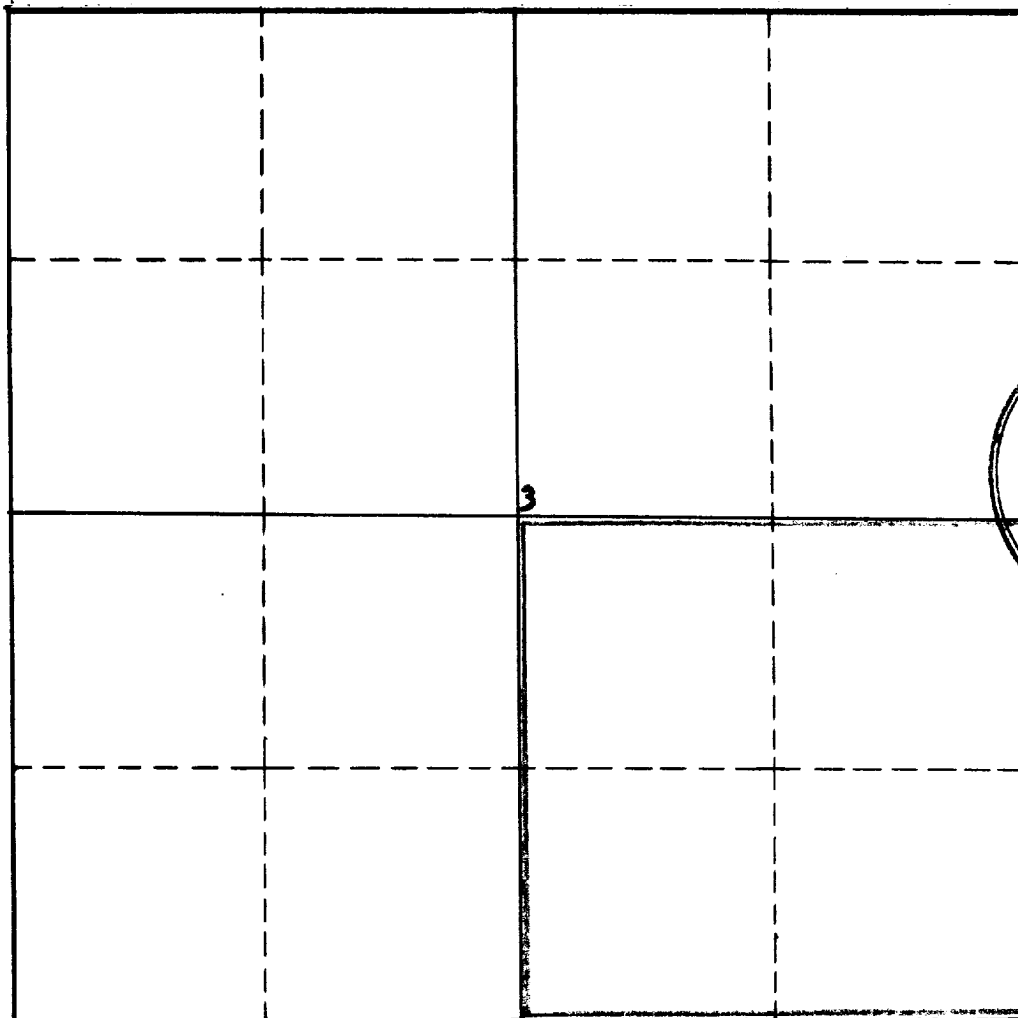
Well No. 103 Section 3 Township 24 North Range 2 West, NMPM

Located 990 Feet From the South Line, 990 Feet From the East Line,


Rio Arriba County, New Mexico. G. L. Elevation 7202.0 UNGRADED

Name of Producing Formation Pictured Cliffs Pool Wildcat Dedicated Acreage 160

(Note: All distances must be from outer boundaries of Section)



SCALE: 1" = 1000'



1. Is this Well a Dual Comp. ? Yes \_\_\_ No x.

2. If the answer to Question 1 is yes, are there any other dually completed wells within the dedicated acreage? Yes \_\_\_ No \_\_\_.

This is to certify that the above plat was prepared from field notes of actual surveys made by me or under my supervision and that the same are true and correct to the best of my knowledge and belief.

Name A. G. Hunt  
Position Manager  
Representing R & G Drilling Company  
Address P. O. Box 8008, Albuquerque, N. M.

Date Surveyed April 13, 1956  
-s- James P. Lease  
Registered Professional Engineer and/or  
Land Surveyor James P. Lease  
N. Mex. Reg. No. 1163

NEW MEXICO  
OIL CONSERVATION COMMISSION

Form C-128

Well Location and/or Gas Proration Plat

Date April 18, 1956

Operator R AND G DRILLING COMPANY Lease C. C. Davis et al

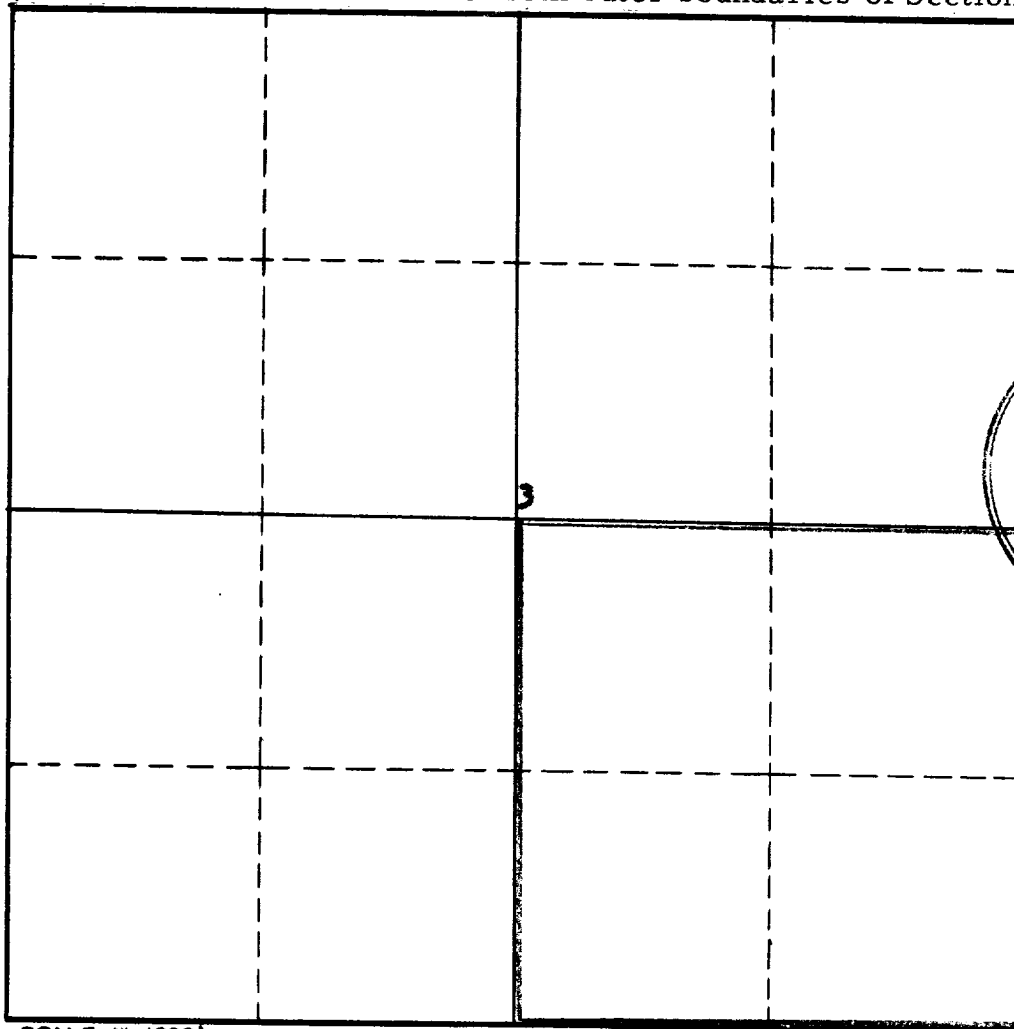
Well No. 103 Section 3 Township 24 North Range 2 West, NMPM

Located 990 Feet From the South Line, 990 Feet From the East Line,

Rio Arriba County, New Mexico. G. L. Elevation 7202.0 UNGRADED

Name of Producing Formation Pictured Cliffs Pool Wildcat Dedicated Acreage 160

(Note: All distances must be from outer boundaries of Section)



SCALE: 1"=1000'

1. Is this Well a Dual Comp.? Yes     No X.
2. If the answer to Question 1 is yes, are there any other dually completed wells within the dedicated acreage? Yes     No    .

This is to certify that the above plat was prepared from field notes of actual surveys made by me or under my supervision and that the same are true and correct to the best of my knowledge and belief.

Name A. J. Hunt  
Position Manager  
Representing R & G Drilling Company  
Address P. O. Box 8008, Albuquerque, N. M.

Date Surveyed April 13, 1956  
-s- James P. Leese  
Registered Professional Engineer and/or  
Land Surveyor James P. Leese  
N. Mex. Reg. No. 1163