



UNITED STATES
DEPARTMENT OF THE INTERIOR
GEOLOGICAL SURVEY
P. O. Box 965
Farmington, New Mexico

June 30, 1955

Skelly Oil Company
Box 426
Farmington, New Mexico

Re: Jicarilla Contract #68
Tract 127

Gentlemen:

Receipt is acknowledged of your "Notice of Intention to Drill" dated June 30, 1955 covering your well No. 1 Jicarilla "B" in SW $\frac{1}{4}$ sec. 6, T. 24 N., R. 5 W., N. M. P. M., Rio Arriba County, New Mexico, Wildcat pool.

Your proposed work is hereby approved subject to compliance with the provisions of the "Oil and Gas Operating Regulations" revised May 25, 1942, a copy of which will be sent to you on request, and subject to the following conditions:

1. Drilling operations so authorized are subject to the attached sheet for general conditions of approval.
2. Furnish copies of all logs.

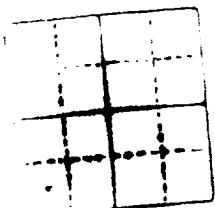
Very truly yours,

Very Sincerely,

P. T. McGrath
District Engineer

PTMcGrath:ac

cc - Jicarilla agency



UNITED STATES
DEPARTMENT OF THE INTERIOR
GEOLOGICAL SURVEY

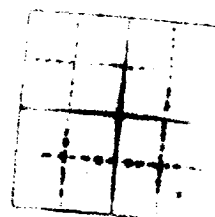


TO THE DIRECTOR
WASHINGTON, D. C.

FROM THE
[illegible]

SUBJECT: [illegible]


[illegible text follows]



(SUBMIT IN TRIPLICATE)

UNITED STATES
DEPARTMENT OF THE INTERIOR
GEOLOGICAL SURVEY

Indian Agency _____
Hicarilla Tribal
Allottee **Hicarilla "B"**
Lease No. **Contract # 64**
Tract # 127



SUNDRY NOTICES AND REPORTS ON WELLS

NOTICE OF INTENTION TO DRILL _____	<input checked="" type="checkbox"/>	SUBSEQUENT REPORT OF WATER SHUT-OFF _____
NOTICE OF INTENTION TO CHANGE PLANS _____		SUBSEQUENT REPORT OF SHOOTING OR ACIDIZING _____
NOTICE OF INTENTION TO TEST WATER SHUT-OFF _____		SUBSEQUENT REPORT OF ALTERING CASING _____
NOTICE OF INTENTION TO REDRILL OR REPAIR WELL _____		SUBSEQUENT REPORT OF REDRILLING OR REPAIR _____
NOTICE OF INTENTION TO SHOOT OR ACIDIZE _____		SUBSEQUENT REPORT OF ABANDONMENT _____
NOTICE OF INTENTION TO PULL OR ALTER CASING _____		SUPPLEMENTARY WELL HISTORY _____
NOTICE OF INTENTION TO ABANDON WELL _____		

RECEIVED
JUN 20 1955
U. S. GEOLOGICAL SURVEY
FARMINGTON, NEW MEXICO

(INDICATE ABOVE BY CHECK MARK NATURE OF REPORT, NOTICE, OR OTHER DATA)

Hicarilla "B"

June 30, 19**55**

Well No. **1** is located **990** ft. from **S** line and **990** ft. from **W** line of sec. **6**

SW/4 Section 6 (1/4 Sec. and Sec. No.) **24N** (Twp.) **5W** (Range) **N. N. P. M.** (Meridian)
Wildcat (Field) **Rio Arriba** (County or Subdivision) **New Mexico** (State or Territory)

The elevation of the derrick floor above sea level is _____ ft.

DETAILS OF WORK

(State names of and expected depths to objective sands; show sizes, weights, and lengths of proposed casings; indicate mudding jobs, cementing points, and all other important proposed work)

It is our intention to drill well No. 1 to approximately 7200' to test the Dakota formation. Our casing program includes an approximate amount of the following:

350' 13-3/8" 40# N-40 casing, and 7200' 5-1/2" J-55 casing, each cemented with 350 sacks cement. The designated drilling unit is the SW/4 of Section 6.

I understand that this plan of work must receive approval in writing by the Geological Survey before operations may be commenced.

Company **Shelly Oil Company**
Address **P. O. Box 426,**
Farmington, New Mexico
By **P. E. Krueper**
Title **District Foreman**


Skelly Oil Company

990' from the South line and 990' from the West line.

SW $\frac{1}{4}$ SW $\frac{1}{4}$

6.1 24 S. 5 N. Rio Arriba County, New Mexico.

Ground here.



RECEIVED

RECEIVED
JUN 28 1955

June 28

55

... was prepared from field notes and is hereby
... supervision and that the same are true and correct to the best of my
knowledge and belief.



...
...
...