


OCC
MAIN OFFICE OCC

1957 AUG 12 AM 8:45

NWU-204

to be issued 9/11/57

BEFORE THE
OIL CONSERVATION COMMISSION
STATE OF NEW MEXICO
SANTA FE



APPLICATION

Comes now J. FELIX HICKMAN and makes application to the Commission for an exception to the provisions of Rule 6 (a) of the pool rules for the South Blanco Pictured Cliffs gas pool as contained in Order No. R-565, as amended, by administrative action as provided by Order No. R-614 for a non-standard proration unit consisting of Lots 1, 2, 3 and 4 and the South half (S $\frac{1}{2}$) Northeast Quarter (NE $\frac{1}{4}$) of Section Six (6), Township 24 North, Range 3 West, N.M.P.M., containing 209.72 acres, more or less, according to the official governmental survey, to be dedicated to his Clark No. 5 well, and in support thereof would show:

1. That the proposed non-standard proration unit consists of more than 160 acres, the unorthodox size and shape of the tract being due to a variation of the legal subdivision of the United States Public Land Surveys.

2. The proposed non-standard proration unit consists of contiguous quarter quarter sections and lots.

3. The proposed non-standard proration unit lies wholly within a single governmental section.

4. The entire non-standard proration unit may reasonably be presumed to be productive of gas.

5. (a) All interests in the section are under common ownership and applicant has been duly designated as operator of all lands within said section.

NEW YORK OFFICE 000


RECEIVED 11 11 1952

BEFORE THE

OIL CONSERVATION COMMISSION

STATE OF NEW YORK

ALBANY, NY



APPLICATION

Comes now J. FELIX HICKMAN and makes application to the Commission for an exception to the provisions of rule 6 (a) of the pool rules for the South Haines District Oil & Gas Pool as contained in Order No. H-562, as amended, by administrative action as provided by Order No. H-611 for a non-standard production unit consisting of Lots 1, 2, 3 and 4 and the South half (SE) Northeast Quarter (NE) of Section 21, Township 24 North, Range 3 West, N.M.P.M., containing 200.78 acres, more or less, according to the official governmental survey, to be dedicated to the Clark No. 2 well, and in support thereof would show:

1. That the proposed non-standard production unit consists of more than 100 acres, the unorthodox size and shape of the tract being due to a variation of the legal subdivision of the United States Public Land Surveys.
2. The proposed non-standard production unit consists of contiguous quarter quarter sections and lots.
3. The proposed non-standard production unit lies wholly within a single governmental section.
4. The entire non-standard production unit was reasonably presumed to be productive of gas.
5. (a) All interests in the section are under common ownership and applicant has been duly designated as operator of all lands within said section.

(b) Notice of this application with requests for waivers has been forwarded by registered mail to the following offset operators:

Skelly Oil Company
Box 1650
Tulsa, Oklahoma

Northwest Production Co.
Simms Building
Albuquerque, New Mexico

Attached hereto and made a part hereof is a plat showing the proposed non-standard proration unit, together with the location of the Clark No. 5 well, location of which has heretofore been approved by the Commission.

WHEREFORE, applicant prays that the Commission issue its order by administrative action approving said non-standard proration unit.

Respectfully submitted,

J. Felix Hickman
Applicant

KELLAHIN AND FOX
Attorneys at Law
P. O. Box 1713
Santa Fe, New Mexico

By: _____

(1) Notice of this application will be given to

which have been forwarded by registered mail to the following

effect of the same

McIntosh & MacKenzie
Sims Building
Albuquerque, New Mexico

Skelly Oil Company
Box 1880
Tulsa, Oklahoma

Attached hereto and made a part hereof is a plat showing

the proposed non-standard protection unit, together with the

location of the Clark No. 2 well, location of which has hereto-

fore been approved by the Commission.

WHEREFORE, applicant prays that the Commission issue its

order by declarative action approving said non-standard pro-

tection unit.

Respectfully submitted,

L. Felix Hinzman
Applicant

KEITH AND FOX
Attorneys at Law
P. O. Box 1717
Albuquerque, New Mexico

BY:

NEW MEXICO
OIL CONSERVATION COMMISSION

Form C-128

Well Location and/or Gas Proration Plat

Date _____

Operator **Felix J. Hickman**

Lease **CLARK**

Well No. **5** Section **6** Township **24 North** Range **3 West** NMPM

Located **1515** Feet From **North** Line, **660** Feet From **West** Line,

Rio Arriba


County, New Mexico. G. L. Elevation **7060**

Name of Producing Formation _____

Pool _____

Dedicated Acreage _____

(Note: All distances must be from outer boundaries of Section)



Area of section,
400.95 A.M.S.

NOTE
This section of
form is to be
used for gas
wells only.

4" = 1 MILE
SCALE: 4" = 1000'

1. Is this Well a Dual Comp. ? Yes No
2. If the answer to Question 1 is yes, are there any other
dual, completed wells within the dedicated acreage?
Yes No

Name _____

Position _____

Representing _____

Address _____

This is to certify that the above plat was prepared
from field notes of actual survey, made by me or
under my supervision and that the same are true and
correct to the best of my knowledge and belief.

Date Surveyed **April 20, 1956**

Ernest V. Echohawk

Ernest V. Echohawk

Reg. Land Surveyor, N. Mex., Reg. No. 1545

