

District I
PO Box 1980, Hobbs, NM 88241-1980

District II
P.O Drawer DD, Artesia, NM 88211-0719

District III
1000 Rio Brazos Rd., Aztec, NM 87410

District IV
PO Box 2088, Santa Fe, NM 87504-2088

Form C-104
Revised February 21, 1994
Instructions on back
Submit to Appropriate District Office
5 Copies

☐ AMMENDE REPORT

I. REQUEST FOR ALLOWABLE AND AUTHORIZATION TO TRANSPORT

| | | |
|---|---|--|
| ¹ Operator Name and Address Taurus Exploration U.S.A., Inc. 2101 Sixth Avenue North Birmingham, AL 32503-2784 | | ² OGRID Number 162928 |
| | | ³ Reason for Filing Code CO - 8/1/97 |
| ⁴ API Number 30-039-05652 | ⁵ Pool Name BLANCO P.C. SOUTH (GAS) | ⁶ Pool Code 72439 |
| ⁷ Property Code 007175 | ⁸ Property Name JICARILLA 126 S | ⁹ Well Number #4 |

II. ¹⁰ Surface Location

| | | | | | | | | | |
|--------------------|--------------|------------------|---------------|---------|-----------------------|-----------------------|-----------------------|---------------------|----------------------|
| UI or lot no. A | Section 2 | Township 024N | Range 004W | Lot.Idn | Feet from the 1150 | North/South Line N | Feet from the 1120 | East/West Line E | County RIO ARriba |
|--------------------|--------------|------------------|---------------|---------|-----------------------|-----------------------|-----------------------|---------------------|----------------------|

¹¹ Bottom Hole Location

| | | | | | | | | | |
|------------------------------|-------------------------------------|-----------------------------------|-----------------------------------|------------------------------------|-------------------------------------|------------------|---------------|----------------|--------|
| UI or lot no. | Section | Township | Range | Lot.Idn | Feet from the | North/South Line | Feet from the | East/West Line | County |
| ¹² Lse Code J. | ¹³ Producing Method Code | ¹⁴ Gas Connection Date | ¹⁵ C-129 Permit Number | ¹⁶ C-129 Effective Date | ¹⁷ C-129 Expiration Date | | | | |

III. Oil and Gas Transporters

| | | | | |
|---|--|-------------------|------------------------|--|
| ¹⁸ Transporter OGRID 7057 | ¹⁹ Transporter Name and Address EL PASO FIELD SERVICES P.O. BOX 1492 EL PASO, TX 79978 | ²⁰ POD | ²¹ O/G G | ²² POD ULSTR Location and Description A-02-T024N-R004W |
| | | | | |
| | | | | |
| | | | | |
| | | | | |
| | | | | |
| | | | | |
| | | | | |



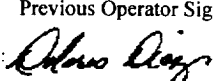
IV. Produced Water

| | |
|-------------------|--|
| ²³ POD | ²⁴ POD ULSTR Location and Description |
|-------------------|--|

V. Well Completion Data

| | | | | |
|-------------------------|------------------------------------|-------------------------|----------------------------|----------------------------|
| ²⁵ Spud Date | ²⁶ Ready Date | ²⁷ TD | ²⁸ PBDT | ²⁹ Perforations |
| ³⁰ Hole Size | ³¹ Casing & Tubing Size | ³² Depth Set | ³³ Sacks Cement | |
| | | | | |
| | | | | |
| | | | | |
| | | | | |

VI. Well Test Data

| | | | | | |
|--|---------------------------------|-------------------------|---|-----------------------------|-----------------------------|
| ³⁴ Date New Oil | ³⁵ Gas Delivery Date | ³⁶ Test Date | ³⁷ Test Length | ³⁸ Tbg. Pressure | ³⁹ Csg. Pressure |
| ⁴⁰ Choke Size | ⁴¹ Oil | ⁴² Water | ⁴³ Gas | ⁴⁴ AOF | ⁴⁵ Test Method |
| ⁴⁶ I hereby certify that the rules of the Oil Conservation Division have been complied with and that the information given above is true and complete to the best of my knowledge and belief.  Printed Name: Joe D. Madaleno Title: Date: 7/15/97 Phone: (205) 326-2710 | | | OIL CONSERVATION DIVISION Approved by:  Title: SUPERVISOR DISTRICT #3 Approved Date: AUG 01 1997 | | |
| ⁴⁷ If this is a change of operator fill in the OGRID number and name of the previous operator 14538 Burlington Resources Oil & Gas Co. Previous Operator Signature:  Printed Name: Dolores Diaz Title: Production Associate Date: 8/1/97 | | | | | |