

August 6, 1957

Oil Conservation Commission
State of New Mexico
P. O. Box 871
Santa Fe, New Mexico

Re: Request for Approval of Non-
Standard Gas Proration Unit

Attention: Mr. A. L. Porter

Gentlemen:

In accordance with Order No. R-565-C, Rule 6 (B), request is made for administrative approval of a non-standard gas proration unit for Northwest Production Corporation's "S" Well 5-2, which is located in the NW/4 of the NW/4 of Section 2, Township 24 North, Range 4 West, Rio Arriba County, New Mexico.

The proposed non-standard unit for "S" Well 5-2 consists of the NW/4 of said Section 2, including lots 3 and 4 contiguous to the NW/4, a total of 223 acres. The unorthodox size of the proposed unit is caused by a variation in the legal subdivision of the United States Public Land Survey, and it lies within a single governmental section, all of which is subject to an oil and gas lease in favor of Northwest Production Corporation. It is reasonable to presume that all of the non-standard unit is productive of gas.

According to our records, and as indicated on the attached plat, The Carter Oil Company, Box 801, Tulsa, Oklahoma and Continental Oil Company, 1755 Glenarm Place, Denver, Colorado, own the mineral rights in Sections 34 and 35, Township 25 North, Range 4 West, which offset our "S" Well 5-2. Copy of this request for approval of a non-standard gas proration unit is being given these operators by registered mail.

Very truly yours,

NORTHWEST PRODUCTION CORPORATION

ORIGINAL SIGNED BY
W. R. JOHNSTON



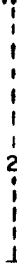
W. R. Johnston, Manager
Production Operations

RP/nw

cc: Carter Oil Company
Continental Oil Company
✓ N.M. Oil Conservation Commission *a. l. c.*

bcc: Pacific Northwest Pipeline, Farmington

R 4 W

Continental 34	Carter 35	Carter 36
NWP 3	5-2  NWP 4-2  2 	NWP 1
NWP 10	NWP 11	NWP 12

T
25
N

T
24
N

NORTHWEST PRODUCTION CORPORATION
ALBUQUERQUE, NEW MEXICO

REQUEST FOR APPROVAL OF
NON STANDARD GAS PRORATION
UNIT FOR "S" WELL 5-2

RIO ARriba COUNTY
NEW MEXICO

CONTRACT # 126

DRAWN: W.H. MCGAHEY
APPROVED: RAY PHILLIPS

SCALE 1" = 3000'
DATE: 8-6-57