

APPLICATION FOR MULTIPLE COMPLETION

Operator Texaco Inc. County Rio Arriba Date 5-7-91  
Address 3300 N. Butler Lease Jicarilla "B" Well No. #2  
Location Unit I Section 31 Township 25N Range 5W  
of Well

**RECEIVED**  
MAY 21 1991  
OIL CON. DIV  
DIST. 3

All Applicants for multiple completion must complete Items 1 and 2 below.

1. The following facts are submitted:	Upper Zone	Intermediate Zone	Lower Zone
a. Name of Pool and Formation	Blanco PC		Otero Gallup
b. Top and Bottom of Pay Section (Perforations)	2617' 2680'		5980' 6060'
c. Type of production (Oil or Gas)	Gas		Oil & Gas
d. Method of Production (Flowing or Artificial Lift)	Flowing		Flowing
e. Daily Production <input type="checkbox"/> Actual <input type="checkbox"/> Estimated Oil Bbls. Gas MCF Water Bbls.	Test: Oil 0 Gas 422 Water 0		Actual: Oil 4 Gas 72 Water 0

2. The following must be attached:

- Diagrammatic Sketch of the Multiple Completion, showing all casing strings, including diameters and setting depths, centralizers and/or turbolizers and location thereof, quantities used and top of cement, perforated intervals, tubing strings, including diameters and setting depth, location and type of packers and side door chokes, and such other information as may be pertinent.
- Plat showing the location of all wells on applicant's lease, all offset wells on offset leases, and the names and addresses of operators of all leases offsetting applicant's lease.
- Electrical log of the well or other acceptable log with tops and bottoms of producing zones and intervals of perforation indicated thereon. (If such log is not available at the time application is filed it shall be submitted as provided by Rule 112-A.)

I hereby certify that the information above is true and complete to the best of my knowledge and belief.

Signed [Signature] Title Area Manager Date 5-7-91

(This space for State Use)

Approved Original Signed by FRANK T. CHAVEZ Title SUPERVISOR DISTRICT #3 Date MAY 21 1991

NOTE: If the proposed multiple completion will result in an unorthodox well location and/or a non-standard proration unit in one or more of the producing zones, then separate application for approval of the same should be filed simultaneously with this application.

DATE: 5/6/91  
DATE INITIAL COMPLETION: 6/5/

# JICARILLA B No. 2

## CURRENT WELLBORE CONDITIONS

**WELL:**  
JICARILLA B No. 2  
**LOCATION:**  
NE/4 SE/4  
SEC 31 T25N R5W

CIRC CMT  
10 3/4" CSG  
● 330' W/ 300 SX CMT

1" TBG  
● 2644'

TOC @ 2120'  
BY TEMP SURVEY  
CMT W/ 200 SX

2 3/8" TBG  
● 6013'

PICTURED CLIFFS  
PERFORATIONS  
2617'–2680'

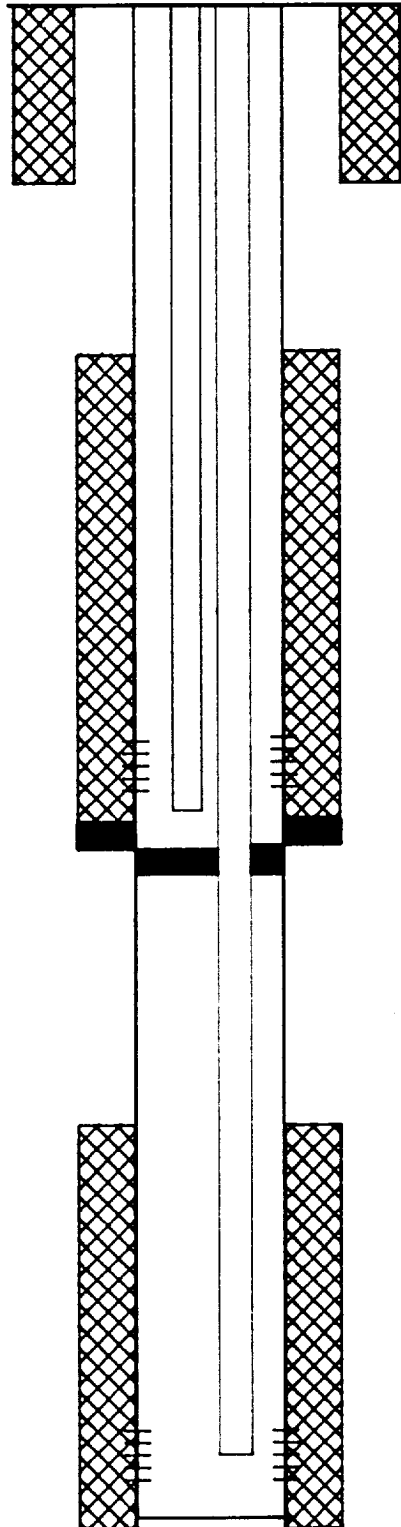
DV ● 2750'

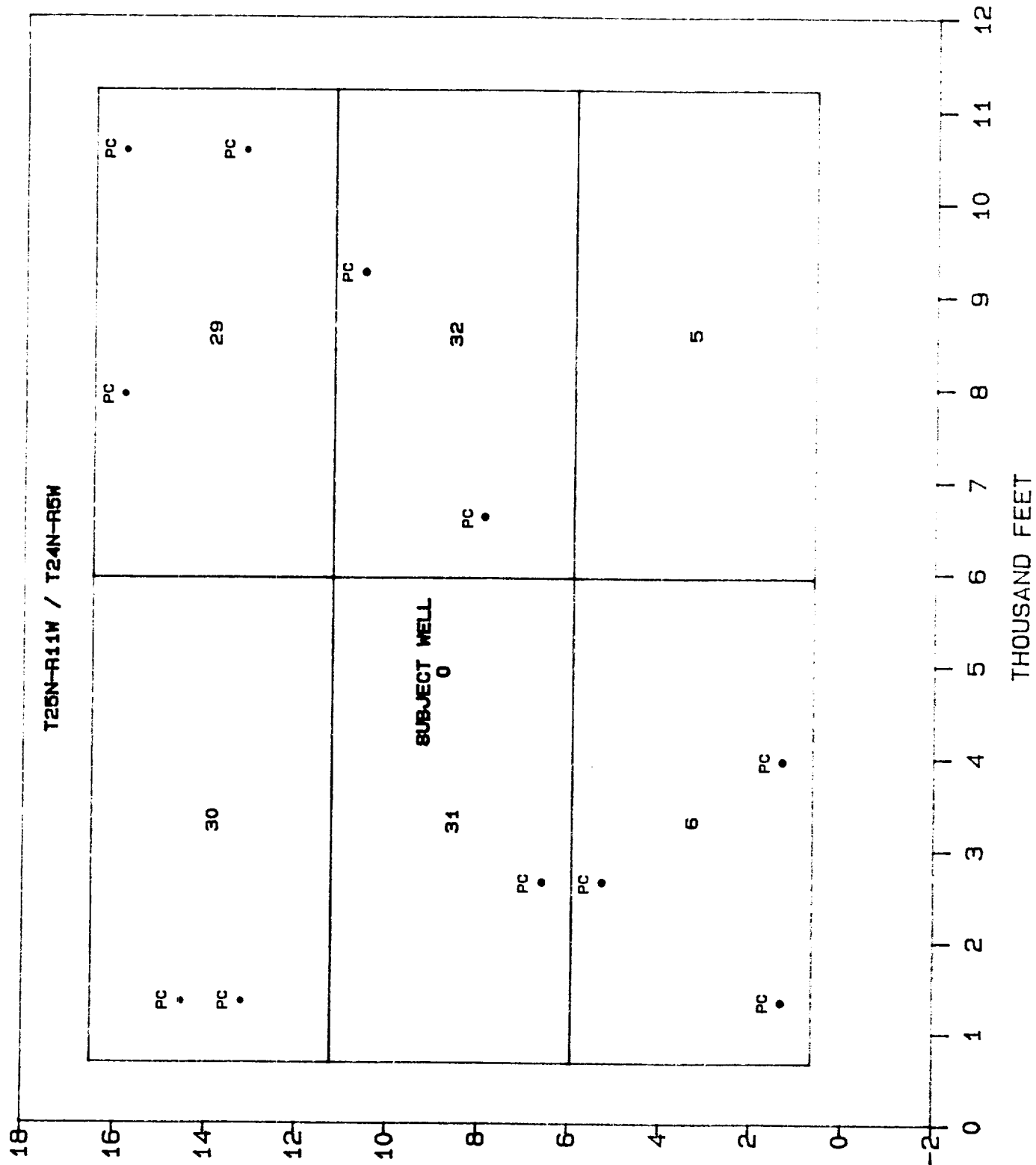
PACKER ● 2740'

TOC @ 5235'  
BY TEMP SURVEY  
CMT W/ 350 SX

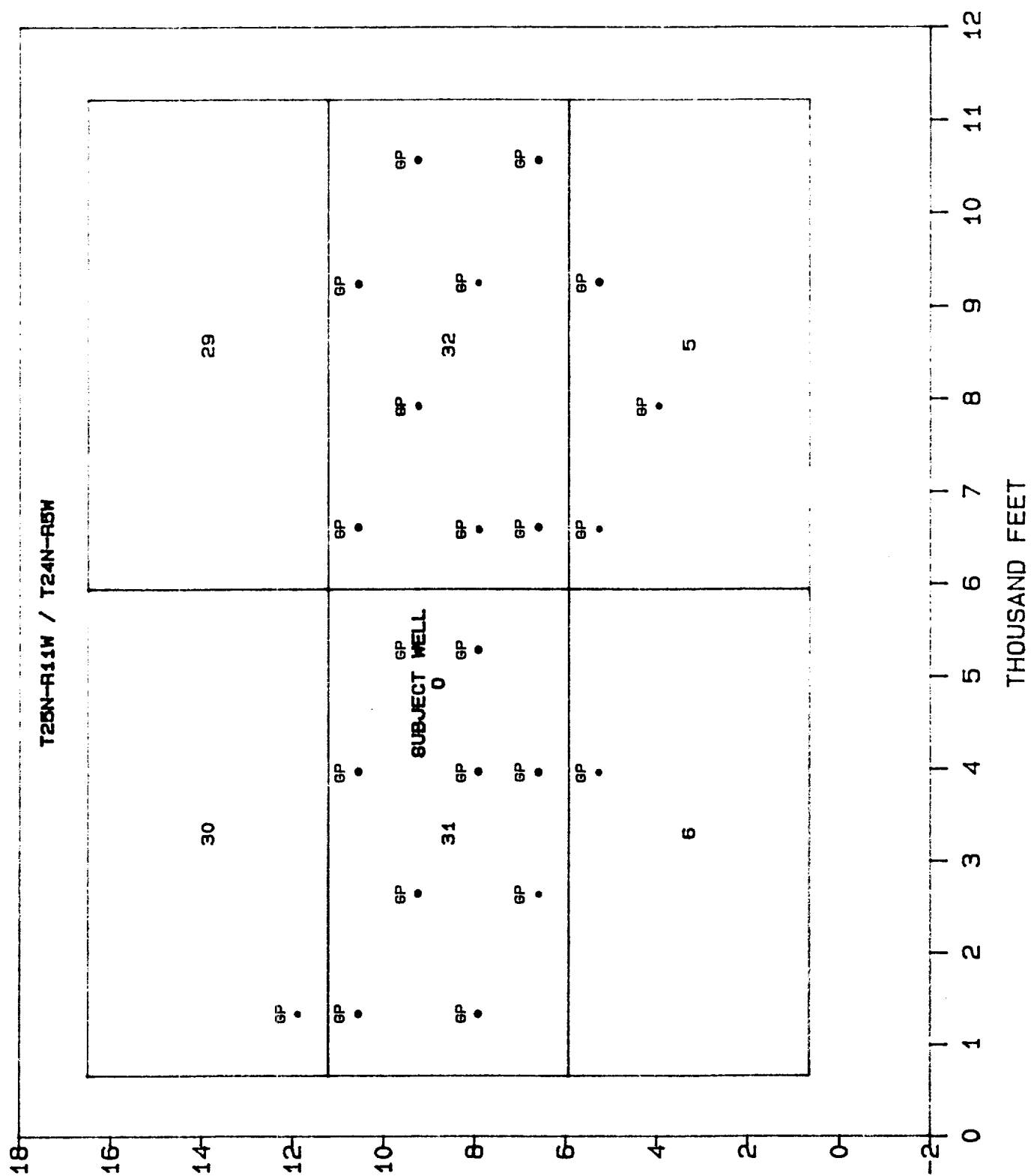
5 1/2" CSG @ 6365'  
PBTD–6221'  
TD– 7252'

GALLUP  
PERFORATIONS  
5980'–6060'





T25N-R11W / T24N-R5W



**TEXACO EXPLORATION & PRODUCING INC.**  
**JICARILLA B #2**  
**OFFSET OPERATOR LIST**

Kimbell Oil Company of Texas  
112 N. Behrend Ave.  
P.O. Box 1097  
Farmington, NM 87499  
(505) 325-3389

Meridian Oil Inc.  
3535 E. 30th Ave.  
Farmington, NM 87401  
Phone: (505) 326-9700

