



UNITED STATES  
DEPARTMENT OF THE INTERIOR  
GEOLOGICAL SURVEY  
P. O. Box 965  
Farmington, New Mexico

June 28, 1955

R. L. Jackson  
Box 891  
Farmington, New Mexico

Re: Santa Fe 080536

Gentlemen:

Receipt is acknowledged of your "Notice of Intention to Drill" dated June 27, 1955 covering your well No. 1 Jackson-Hall in SE 1/4 sec. 28, T. 25 N., R. 3 W., T. 2 N. P. M., Rio Arriba County, New Mexico, wildcat pool.

Your proposed work is hereby approved subject to compliance with the provisions of the "Oil and Gas Operating Regulations" revised May 25, 1942, a copy of which will be sent to you on request, and subject to the following conditions:


1. Drilling operations so authorized are subject to the attached sheet for general conditions of approval.
2. Furnish copies of all logs.

Very truly yours,

(Orig. Sgd.) P. T. McGRATH

P. T. McGrath  
District Engineer

PTMcGrath:ac




IN REPLY REFER TO:

UNITED STATES  
DEPARTMENT OF THE INTERIOR  
GEOLOGICAL SURVEY



STAX JM 1 11 1922



Santa Fe - N.M.


(SUBMIT IN TRIPLICATE)

Land Office

Lease No. **SPD 80536**

Unit

UNITED STATES  
DEPARTMENT OF THE INTERIOR  
GEOLOGICAL SURVEY



SUNDRY NOTICES AND REPORTS ON WELLS

NOTICE OF INTENTION TO DRILL	<input checked="" type="checkbox"/>	SUBSEQUENT REPORT OF WATER SHUT-OFF	<input type="checkbox"/>
NOTICE OF INTENTION TO CHANGE PLANS	<input type="checkbox"/>	SUBSEQUENT REPORT OF SHOOTING OR ACIDIZING	<input type="checkbox"/>
NOTICE OF INTENTION TO TEST WATER SHUT-OFF	<input type="checkbox"/>	SUBSEQUENT REPORT OF ALTERING CASING	<input type="checkbox"/>
NOTICE OF INTENTION TO RE-DRILL OR REPAIR WELL	<input type="checkbox"/>	SUBSEQUENT REPORT OF RE-DRILLING OR REPAIR	<input type="checkbox"/>
NOTICE OF INTENTION TO SHOOT OR ACIDIZE	<input type="checkbox"/>	SUBSEQUENT REPORT OF ABANDONMENT	<input type="checkbox"/>
NOTICE OF INTENTION TO PULL OR ALTER CASING	<input type="checkbox"/>	SUPPLEMENTARY WELL HISTORY	<input type="checkbox"/>
NOTICE OF INTENTION TO ABANDON WELL	<input type="checkbox"/>		

(INDICATE ABOVE BY CHECK MARK NATURE OF REPORT, NOTICE, OR OTHER DATA)

June 27, 1955

**Jackson-Well**  
Well No. **1** is located **1650** ft. from **[N]** line and **990** ft. from **[E]** line of sec. **28**  
**SE-1/4 - NE-1/4 28** **25N** **3** **N.M.P.M.**  
(1/4 Sec. and Sec. No.) (Twp.) (Range) (Meridian)  
**Alcatraz** **Rio Arriba** **New Mexico**  
(Field) (County or Subdivision) (State or Territory)

The elevation of the derrick floor above sea level is \_\_\_\_\_ ft.

DETAILS OF WORK

(State names of and expected depths to objective sands; show sizes, weights, and lengths of proposed casings; indicate mudding jobs, cementing points, and all other important proposed work)

Drill with rotary tools and set 100' of 10-3/4" surface pipe - cement with 100 sacks regular cement.

Drill to top of Matured Cliffs formation with rotary tools - set 5-1/2" x 14' x J-55 Casing and cement with 100 sacks regular cement.

Drill formation with cable tools and complete by frac method.



I understand that this plan of work must receive approval in writing by the Geological Survey before operations may be commenced.

Company **R. E. Jackson**

Address **Box 891**

**Farmington, New Mexico**

By **R. E. Jackson**

Title **R. E. Jackson - Operator**



R. E. Jackson

Jackson--Hall #1


SF080536

1650' from the North line and 990' from the East line.

SEINEL

28 25 3 A.M.M.W. Rio Arriba County, New Mexico.

June 16



RECEIVED  
JUL 17 1955  
U. S. GEOLOGICAL SURVEY  
FARMINGTON, NEW MEXICO

RECEIVED  
JUL 25 1955  
OIL CON. COM.  
DIST. 3

June 16

55

I hereby certify that the above plat was prepared from field notes or actual surveys made by me or under my supervision and that the same are true and correct to the best of my knowledge and belief.

*Ernest V. Echobawk*

Ernest V. Echobawk  
Registered Land Surveyor  
N. M. Reg. #1345



