
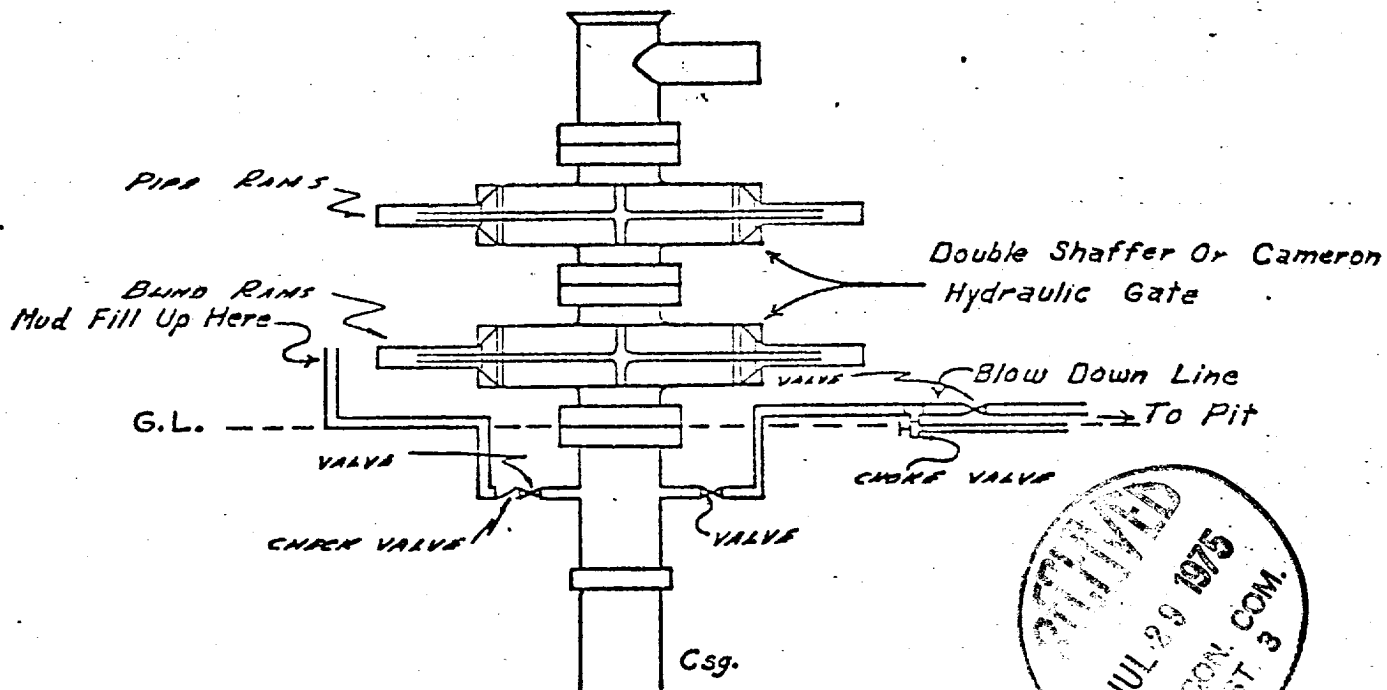


CONTINENTAL OIL COMPANY
Blow-out Preventer Specifications




RECEIVED

JUL 28 1975

U. S. GEOLOGICAL SURVEY
BUREAU OF MINERAL RESOURCES

NOTE:

Manual and hydraulic controls with closing unit no less than 75' from wall head.



LTR



Job separation sheet

Development Plan For Surface Use

AXI APACHE "M" No. 5

1. Existing roads including location of the exit from the main highway

See Attached Map

2. Planned access roads

See Below and Attached Map

- (a) Length and width of new road
1200' x 12'

(b) Roads may be altered at the discretion of the Jicarilla Apache Tribe and will be constructed and maintained according to their specifications.

3. Location of existing wells

See Attached Map

4. Lateral roads to well location

See Attached Map

5. Location of tank batteries and flowlines - *NONE* . *PL Co. will*
gas purchaser will lay lines.
See Attached Map

6. Location and type of water supply

(X) Water will be hauled to location from *LARGO WATER*
() See attached map for location of proposed water line

7. Methods for handling waste disposal

All litter and scrap material will be disposed of by burying in a trash pit with a minimum cover of 24 inches of dirt.

8. and 9. Location of camps and airstrips

There are no camps or airstrips contemplated to serve this lease.

10. Location of layout to include position of the rig, mud tanks, reserve pits, burn pits, pipe racks, etc.

See Below and Attached plat

U. S. GEOLOGICAL SURVEY
DENVER, COLO.

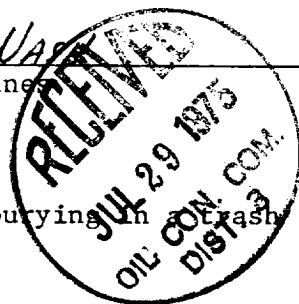
- (a) Size of drilling pad *160' x 200'* (b) Drilling pad ☒ Compacted

11. Plans for restoration of the surface

Surface will be levelled and properly conditioned as required by USGS after consulting with proper surface managing agency.

12. Other information that may be used in evaluating the impact on environment

Necessary precautions will be taken to prevent pollution of ponds, streams or other major water sheds which may be located in this area, and also to protect all vegetation.



JUL 28 1975



LTR



Job separation sheet

AXI APACHE M No. 5

10

11


12

AXI APACHE
"M" No. 5

New
Road

15

14



23

24

T5 N.M. 44

11

RECEIVED

JUL 28 1975

U. S. GEOLOGICAL SURVEY
DURANGO, COLO.

Vicinity Map for
Continental Oil Co.
Well location in NE/4,
Sec. 14, T25N, R4W,
N.M.P.M., San Juan County,
New Mexico
Scale: 1"=2000' Date: 7-21-75
San Juan Engineering Co.