

UNITED STATES
DEPARTMENT OF THE INTERIOR
GEOLOGICAL SURVEY

APL 30-039-21195

5. LEASE DESIGNATION AND SERIAL NO.

Jicarilla 123 C

6. IF INDIAN, ALLOTTEE OR TRIBE NAME

Jicarilla Apache 123

7. UNIT AGREEMENT NAME

8. FARM OR LEASE NAME

Jicarilla 123 C

9. WELL NO.

18

10. FIELD AND POOL, OR WILDCAT

So. Blanco Pic. Cliffs

11. SEC., T., R., M., OR BLK.
AND SURVEY OR AREASec. 6, T-25-N, R-4-W
NMPM

12. COUNTY OR PARISH

13. STATE

Rio Arriba

NM

APPLICATION FOR PERMIT TO DRILL, DEEPEN, OR PLUG BACK

1a. TYPE OF WORK

DRILL ☒DEEPEN ☐PLUG BACK ☐

b. TYPE OF WELL

OIL
WELL ☐GAS
WELL ☒

OTHER

SINGLE
ZONE ☒MULTIPLE
ZONE ☐

2. NAME OF OPERATOR

El Paso Natural Gas Company

3. ADDRESS OF OPERATOR

PO Box 990, Farmington, NM 87401

4. LOCATION OF WELL (Report location clearly and in accordance with any State requirements.)*
At surface

650'N, 800'E

At proposed prod. zone

14. DISTANCE IN MILES AND DIRECTION FROM NEAREST TOWN OR POST OFFICE*

15. DISTANCE FROM PROPOSED*

LOCATION TO NEAREST
PROPERTY OR LEASE LINE, FT.
(Also to nearest drlg. unit line, if any)

16. NO. OF ACRES IN LEASE

17. NO. OF ACRES ASSIGNED
TO THIS WELL

161.68

18. DISTANCE FROM PROPOSED LOCATION*
TO NEAREST WELL, DRILLING, COMPLETED,
OR APPLIED FOR, ON THIS LEASE, FT.

19. PROPOSED DEPTH

3470'

20. ROTARY OR CABLE TOOLS

Rotary

21. ELEVATIONS (Show whether DF, RT, GR, etc.)

6853'GL

22. APPROX. DATE WORK WILL START*

23.

PROPOSED CASING AND CEMENTING PROGRAM

SIZE OF HOLE	SIZE OF CASING	WEIGHT PER FOOT	SETTING DEPTH	QUANTITY OF CEMENT
12 1/4"	8 5/8"	24.0#	120'	106 cu.ft. circ. to surface
6 3/4"	2 7/8"	6.4#	3470'	194 cu.ft. cover Ojo Alamo

Selectively perforate and sandwater fracture the Pictured Cliffs formation.

A 3000 psi WP and 6000 psi test double gate preventer equipped with blind and pipe rams will be used for blow out prevention on this well.

This acreage is dedicated.

The NE/4 of Section 6 is dedicated to this well.

IN ABOVE SPACE DESCRIBE PROPOSED PROGRAM: If proposal is to deepen or plug back, give data on present productive zone and proposed new productive zone. If proposal is to drill or deepen directionally, give pertinent data on subsurface locations and measured and true vertical depths. Give blowout preventer program, if any.

24.

SIGNED

A. G. Lisco

OIL CON. COM.

TITLE DIST 3 Drilling Clerk

DATE March 12, 1976

(This space for Federal or State office use)

PERMIT NO.

APPROVAL DATE

APPROVED BY

TITLE

DATE

CONDITIONS OF APPROVAL, IF ANY:

*See Instructions On Reverse Side

NEW MEXICO OIL CONSERVATION COMMISSION
WELL LOCATION AND ACREAGE DEDICATION PLAT

Form C-102
Supersedes C-128
Effective 1-1-65

All distances must be from the outer boundaries of the Section.

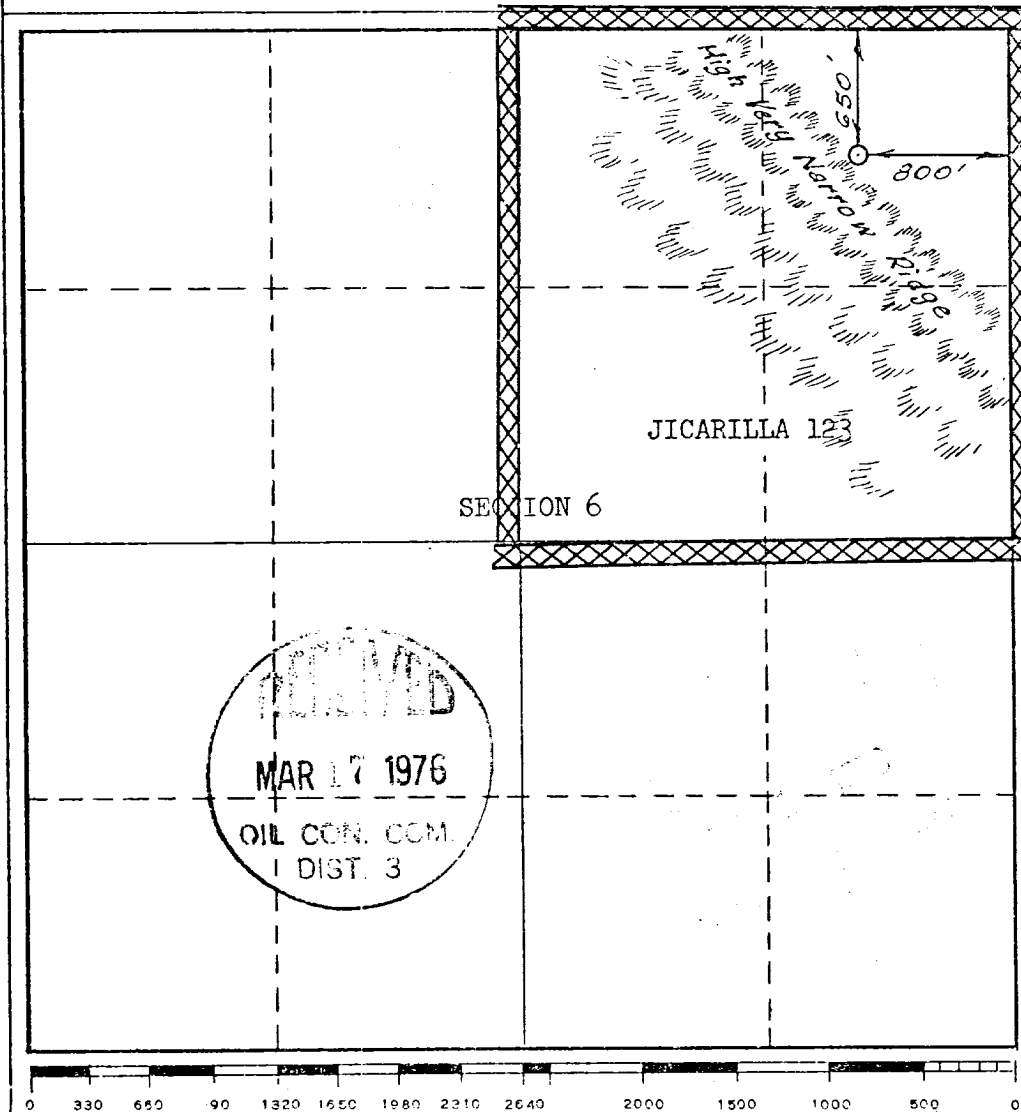
Operator EL PASO NATURAL GAS COMPANY			Lease JICARILLA 123 C (JICARILLA 123)		Well No. 18
Unit Letter A	Section 6	Township 25-N	Range 4-W	County RIO ARriba	
Actual Footage Location of Well: 650 feet from the NORTH line and 800 feet from the EAST line					
Ground Level Elev. 6853	Producing Formation PICTURED CLIFFS		Pool SO. BLANCO PICTURED CLIFFS	Dedicated Acreage: 161.68 Acres	

1. Outline the acreage dedicated to the subject well by colored pencil or hachure marks on the plat below.
2. If more than one lease is dedicated to the well, outline each and identify the ownership thereof (both as to working interest and royalty).
3. If more than one lease of different ownership is dedicated to the well, have the interests of all owners been consolidated by communitization, unitization, force-pooling, etc?

☐ Yes ☐ No If answer is "yes," type of consolidation _____

If answer is "no," list the owners and tract descriptions which have actually been consolidated. (Use reverse side of this form if necessary.) _____

No allowable will be assigned to the well until all interests have been consolidated (by communitization, unitization, forced-pooling, or otherwise) or until a non-standard unit, eliminating such interests, has been approved by the Commission.



CERTIFICATION

I hereby certify that the information contained herein is true and complete to the best of my knowledge and belief.
Original Signed by

D. G. Brisco

Name

Drilling Clerk

Position

El Paso Natural Gas Co.

Company

March 12, 1976

Date

I hereby certify that the well location shown on this plat was plotted from field notes of actual surveys made by me or under my supervision, and that the same is true and correct to the best of my knowledge and belief.

Date Surveyed

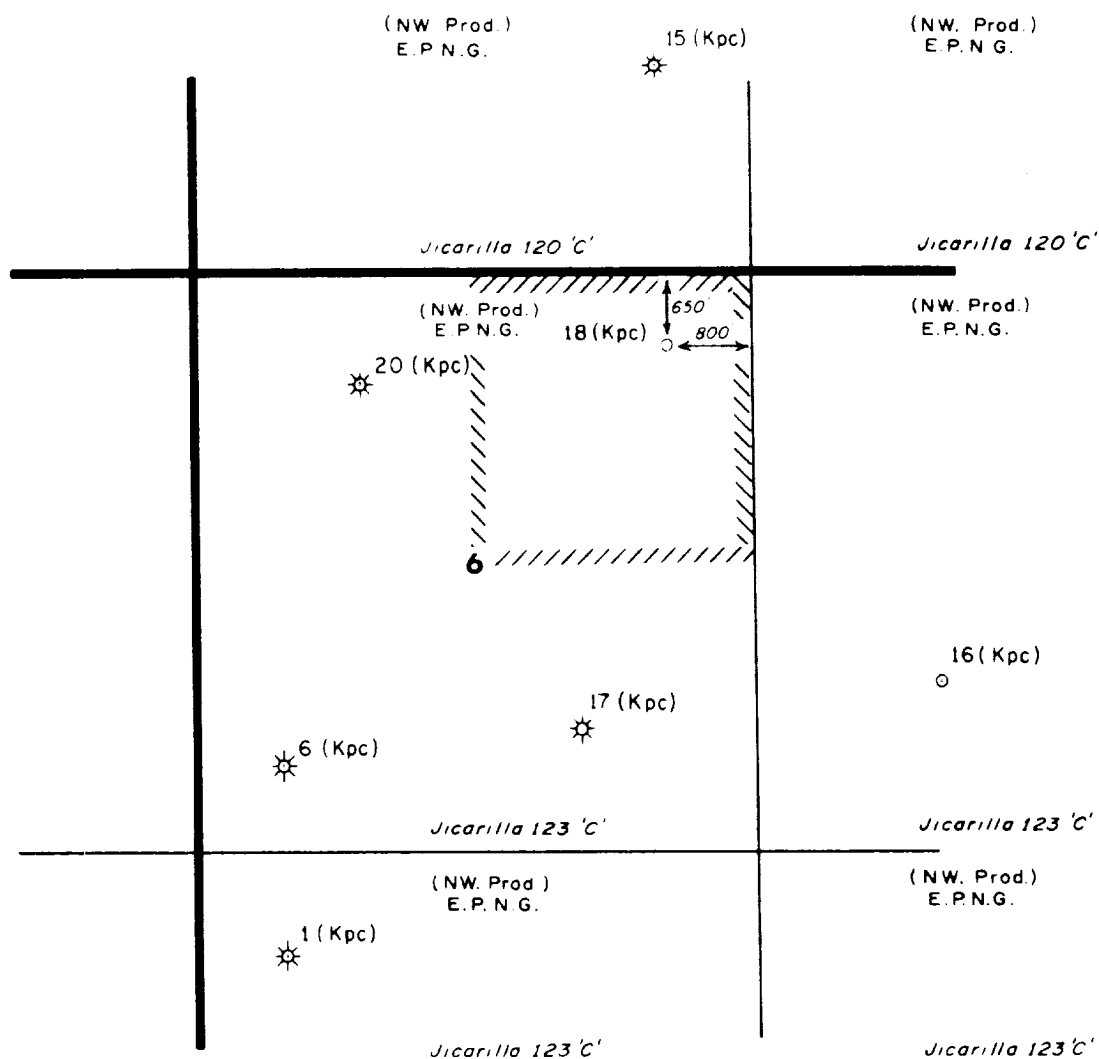
JANUARY 29, 1976

Registered Professional Engineer and/or Land Surveyor


David Williams

Certificate No. **1760**


T
26
N



T
25
N



RECEIVED
FEB 17 1973
FBI - NEW YORK

				ENG. REC.		DATE		 El Paso Natural Gas Company					
				DRAWN		J.H.		3/12/76					
				CHECKED									
				CHECKED									
				PROJ. APP.									
PRT. SEP. DATE TO				W.O.		DESIGN							
PRINT RECORD				W.O.									
								SCALE: 3" = 1 mi.		DWG. NO.		REV	