

UNITED STATES
DEPARTMENT OF THE INTERIOR
GEOLOGICAL SURVEY

APPLICATION FOR PERMIT TO DRILL, DEEPEN, OR PLUG BACK

1a. TYPE OF WORK

DRILL ☒DEEPEN ☐PLUG BACK ☐

b. TYPE OF WELL

OIL
WELL ☐GAS
WELL ☒

OTHER

SINGLE
ZONE ☒MULTIPLE
ZONE ☐

2. NAME OF OPERATOR

Continental Oil Company

3. ADDRESS OF OPERATOR

Box 460, Hobbs, N.M. 88240

4. LOCATION OF WELL (Report location clearly and in accordance with any State requirements.)*

At surface

A 1150' FNL + 1150' FEL

At proposed prod. zone

Same

14. DISTANCE IN MILES AND DIRECTION FROM NEAREST TOWN OR POST OFFICE*

15. DISTANCE FROM PROPOSED*

LOCATION TO NEAREST
PROPERTY OR LEASE LINE, FT.
(Also to nearest drig. unit line, if any)

18. DISTANCE FROM PROPOSED LOCATION*

TO NEAREST WELL, DRILLING, COMPLETED,
OR APPLIED FOR, ON THIS LEASE, FT.

21. ELEVATIONS (Show whether DF, RT, GR, etc.)

6709'

16. NO. OF ACRES IN LEASE

2555.21

17. NO. OF ACRES ASSIGNED

TO THIS WELL

160

19. PROPOSED DEPTH

3,000'

20. ROTARY OR CABLE TOOLS

Rotary

22. APPROX. DATE WORK WILL START*

1-26-78

23.

PROPOSED CASING AND CEMENTING PROGRAM

SIZE OF HOLE	SIZE OF CASING	WEIGHT PER FOOT	SETTING DEPTH	QUANTITY OF CEMENT
12 1/4"	8 5/8"	24 #	500'	310 SX Circ.
7 7/8"	4 1/2"	9.2 #	3000'	290 SX

IT IS Proposed TO Drill A Straight Hole TO A
Total Depth OF 3000' and complete AS A South Blanco
Pictured Cliffs Gas well.

See Attached For BOP Program.

See Attached Proposed Well Plan For Formation Logs,
Logging, Mud Program, ETC.

The Acreage is Dedicated TO A Gas Purchase.

IN ABOVE SPACE DESCRIBE PROPOSED PROGRAM: If proposal is to deepen or plug back, give data on present productive zone and proposed new productive zone. If proposal is to drill or deepen directionally, give pertinent data on subsurface locations and measured and true vertical depths. Give blowout preventer program, if any.

24.

SIGNED

W. A. Butcher

TITLE

Admin. Supv.

DATE

11-10-77

(This space for Federal or State office use)

PERMIT NO.

APPROVAL DATE

APPROVED BY

TITLE

CONDITIONS OF APPROVAL, IF ANY:

OK

*See Instructions On Reverse Side

USGS-Dupingo (6), Gas Co. N.M., Exxon, MTH, BEA, File (2)

5. LEASE DESIGNATION AND SERIAL NO.

Contract No. 147

6. IF INDIAN, ALLOTTEE OR TRIBE NAME

Ticoville Apache

7. UNIT AGREEMENT NAME

8. FARM OR LEASE NAME

AXI Apache "J"

9. WELL NO.

29

10. FIELD AND POOL, OR WILDCAT

S. Blanco Pictured Cliffs

11. SEC., T., R., OR BLK.

AND SURVEY OR AREA

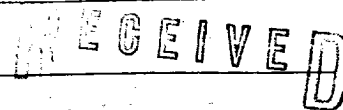
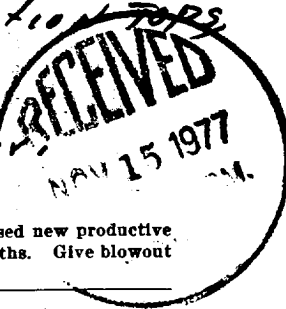
Sec. 7, T-25N, R-5W

12. COUNTY OR PARISH

Rio Arriba

13. STATE

N.M.



NOV 14 1977

U. S. GEOLOGICAL SURVEY

**NEW MEXICO OIL CONSERVATION COMMISSION
WELL LOCATION AND ACERAGE DEDICATION PLAT**

All distances must be from the outer boundaries of the Section

Operator CONTINENTAL OIL COMPANY			Lease AXI APACHE J		Well No. 29
Unit Letter A	Section 7	Township 25 NORTH	Range 5 WEST	County RIO ARriba	
Actual Footage Location of Well:					
1150 feet from the NORTH line and		1150 feet from the EAST line			
Ground Level Elev. 6709	Producing Formation South Blanco	Pool Pictured Cliffs	Dedicated Acreage: 160 Acres		

1. Outline the acreage dedicated to the subject well by colored pencil or hachure marks on the plat below.
2. If more than one lease is dedicated to the well, outline each and identify the ownership thereof (both as to working interest and royalty),
3. If more than one lease of different ownership is dedicated to the well, have the interests of all owners been consolidated by communitization, unitization, force-pooling, etc?

() Yes () No If answer is "yes," type of consolidation

If answer is "no," list the owners and tract descriptions which have actually consolidated. (Use reverse side of this form if necessary.)

No allowable will be assigned to the well until all interests have been consolidated (by communitization, unitization, forced-pooling, or otherwise) or until a non standard unit, eliminating such interests, has been approved by the Commission.

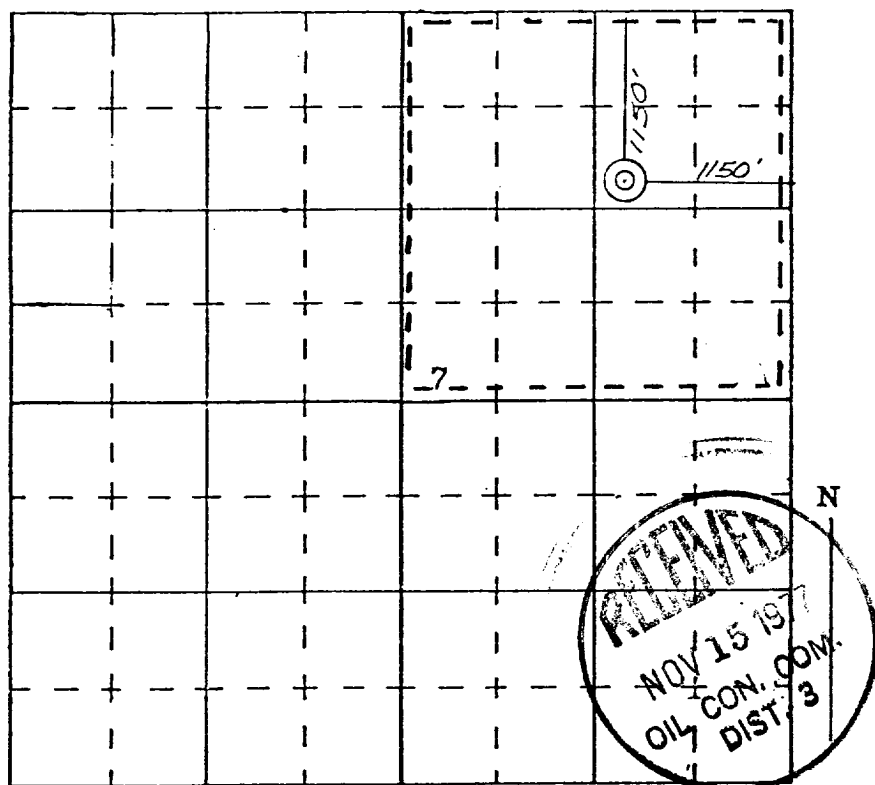
CERTIFICATION

I hereby certify that the information contained herein is true and complete to the best of my knowledge and belief.

Name **Wm. A. Rutledge**
 Position **Admin. Supv.**
 Company **CONTINENTAL OIL Co.**
 Date **11-10-77**

I hereby certify that the well location shown on this plat was plotted from field notes of actual surveys made by me or under my supervision, and that the same is true and correct to the best of my knowledge and belief.

Date Surveyed **16 October, 1977**
James B. Pearce
 Registered Professional Engineer
 and/or Land Surveyor



SCALE—4 INCHES EQUALS 1 MILE