

UNITED STATES  
DEPARTMENT OF THE INTERIOR  
GEOLOGICAL SURVEY

SUBMIT IN TRIPPLICATE\*  
(Other instructions on reverse side)

Form approved.  
Budget Bureau No. 42-R1424.

5. LEASE DESIGNATION AND SERIAL NO.

NM-02402

6. IF INDIAN, ALLOTTEE OR TRIBE NAME

--

7. UNIT AGREEMENT NAME

--

8. FARM OR LEASE NAME

Chacon Federal

9. WELL NO.

2

10. FIELD AND POOL, OR WILDCAT

Chacon Dakota

11. SEC., T., R., M., OR BLE. AND  
SURVEY OR AREA

Sec. 33-24N-3W

14. PERMIT NO.

Not yet received

15. ELEVATIONS (Show whether DF, RT, GR, etc.)

7050' GL

12. COUNTY OR PARISH

Rio Arriba

13. STATE

New Mexico

16. Check Appropriate Box To Indicate Nature of Notice, Report, or Other Data

NOTICE OF INTENTION TO:

TEST WATER SHUT-OFF

PULL OR ALTER CASING

FRACTURE TREAT

MULTIPLE COMPLETE

SHOOT OR ACIDIZE

ABANDON\*

REPAIR WELL

CHANGE PLANS

(Other)

Change Location X

SUBSEQUENT REPORT OF:

WATER SHUT-OFF

REPAIRING WELL

FRACTURE TREATMENT

ALTERING CASING

SHOOTING OR ACIDIZING


ABANDONMENT\*

(Other)

(NOTE: Report results of multiple completion on Well  
Completion or Recombination Report and Log form.)

17. DESCRIBE PROPOSED OR COMPLETED OPERATIONS (Clearly state all pertinent details, and give pertinent dates, including estimated date of starting any proposed work. If well is directionally drilled, give subsurface locations and measured and true vertical depths for all markers and zones pertinent to this work.) \*

Location was erroneously shown as SW NW 1840' f/North & 800' f/West lines, Sec. 33.  
Should have been: SW NW 1650' f/North & 800' f/West lines, Sec. 33.



18. I hereby certify that the foregoing is true and correct

SIGNED

W. A. Walther, Jr.

TITLE

Operations Manager

DATE

December 13, 1977.

(This space for Federal or State office use)

APPROVED BY

TITLE

DATE

CONDITIONS OF APPROVAL, IF ANY:

**NEW MEXICO OIL CONSERVATION COMMISSION  
WELL LOCATION AND ACERAGE DEDICATION PLAT**

All distances must be from the outer boundaries of the Section

Operator <b>THE ATLANTIC RICHFIELD COMPANY</b>		Lease <b>CHACON FEDERAL</b>		Well No <b>2</b>
Unit Letter <b>E</b>	Section <b>33</b>	Township <b>24 NORTH</b>	Range <b>3 WEST</b>	County <b>RIO ARriba</b>
Actual Footage Location of Well: <b>1650</b> feet from the <b>NORTH</b> line and <b>800</b> feet from the <b>WEST</b> line				
Ground Level Elev. <b>7050</b>	Producing Formation <b>DAKOTA</b>	Pool <b>CHACON DAKOTA</b>	Dedicated Acreage: <b>320 (W/2)</b>	Acres

1. Outline the acreage dedicated to the subject well by colored pencil or hatchure marks on the plat below.
2. If more than one lease is dedicated to the well, outline each and identify the ownership thereof (both as to working interest and royalty). **Atlantic Richfield Company is owner of NW/4 of Section 33.**
3. If more than one lease of different ownership is dedicated to the well, have the interests of all owners been consolidated by communization, unitization, force-pooling, etc? **Operating Agreement is being prepared and Communization Agreement will be prepared.**  
☐ Yes    ☒ No    If answer is "yes," type of consolidation \_\_\_\_\_

If answer is "no," list the owners and tract descriptions which have actually consolidated. (Use reverse side of this form if necessary.) **Will be Odessa Natural ( SW/4 ) and Atlantic Richfield ( NW/4 ).**

No allowable will be assigned to the well until all interests have been consolidated (by communization, unitization, forced-pooling, or otherwise) or until a non standard unit, eliminating such interests, has been approved by the Commission.

**CERTIFICATION**

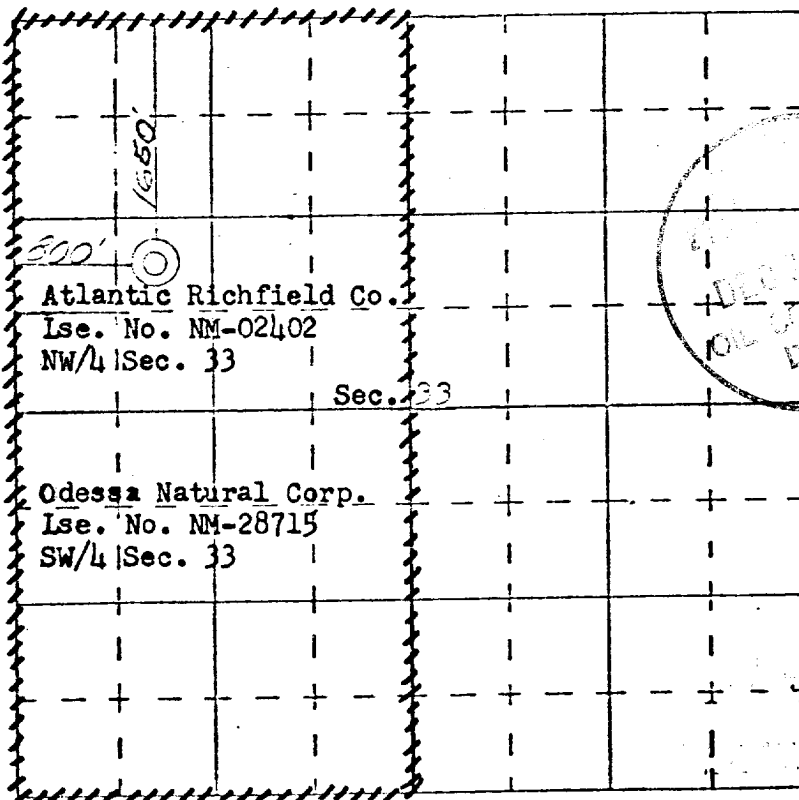
I hereby certify that the information contained herein is true and complete to the best of my knowledge and belief.

Name **W. A. Walther, Jr.**


Position **Operations Manager**

Company **Atlantic Richfield Company**

Date **December 13, 1977.**



SCALE—4 INCHES EQUALS 1 MILE



I hereby certify that the well location shown on this plat was obtained from field notes of actual survey made by me or under my supervision, and that the same is true and correct to the best of my knowledge and belief.

Date Surveyed **11 November 1977**

**James P. Leese**  
Registered Professional Engineer  
and/or Land Surveyor **James P. Leese**