

NO. OF COPIES RECEIVED	5
DISTRIBUTION	
SANTA FE	
FILE	1
U.S.G.S.	2
LAND OFFICE	
OPERATOR	1

NEW MEXICO OIL CONSERVATION COMMISSION

30-039-21794
Form C-101
Revised 1-1-65

5A. Indicate Type of Lease	
STATE <input type="checkbox"/>	FEE <input checked="" type="checkbox"/>
5. State Oil & Gas Lease No.	

APPLICATION FOR PERMIT TO DRILL, DEEPEN, OR PLUG BACK

1a. Type of Work DRILL <input checked="" type="checkbox"/> DEEPEN <input type="checkbox"/> PLUG BACK <input type="checkbox"/>		7. Unit Agreement Name
b. Type of Well OIL WELL <input type="checkbox"/> GAS WELL <input checked="" type="checkbox"/> OTHER <input type="checkbox"/> SINGLE ZONE <input checked="" type="checkbox"/> MULTIPLE ZONE <input type="checkbox"/>		8. Farm or Lease Name Myers
2. Name of Operator W. M. GALLAWAY		9. Well No. 1
3. Address of Operator 101-2 Petroleum Plaza Bldg, Farmington, N. M. 87401		10. Field and Pool, or Wildcat Wildcat Mesaverde
4. Location of Well UNIT LETTER D LOCATED 1117 FEET FROM THE North LINE AND 790 FEET FROM THE West LINE OF SEC. 35 TWP. 25N. RGE. 3W NMPM		12. County Rio Arriba
19. Proposed Depth 6200'		19A. Formation Mesaverde
20. Rotary or C.T. Rotary		
21. Elevations (Show whether DF, RT, etc.) 7156' GR	21A. Kind & Status Plug. Bond One well	21B. Drilling Contractor Coleman Drilling Co
22. Approx. Date Work will start 5-24-78		


23.

PROPOSED CASING AND CEMENT PROGRAM

SIZE OF HOLE	SIZE OF CASING	WEIGHT PER FOOT	SETTING DEPTH	SACKS OF CEMENT	EST. TOP
12 1/4"	8 5/8"	28#	200'	150 sacks	Top to bottom
7 7/8"	4 1/5"	10.5#	6150'	300 sacks	5000'

Plan to mud drill through Mesaverde Formation and set production casing through zone, perforate casing, stimulate well by fracing, run tubing and test well.

Gas is not dedicated.



IN ABOVE SPACE DESCRIBE PROPOSED PROGRAM: IF PROPOSAL IS TO DEEPEN OR PLUG BACK, GIVE DATA ON PRESENT PRODUCTIVE ZONE AND PROPOSED NEW PRODUCTIVE ZONE, GIVE BLOWOUT PREVENTER PROGRAM, IF ANY.

I hereby certify that the information above is true and complete to the best of my knowledge and belief.

Signed W. M. Gallaway Title Operator Date May 20, 1978

(This space for State Use)

APPROVED BY Al Kendrick TITLE SUPERVISOR DATE MAY 22 1978

CONDITIONS OF APPROVAL, IF ANY:

WELL LOCATION AND ACREAGE DEDICATION PLAT

Form No. 1
Revised 1-77
Title

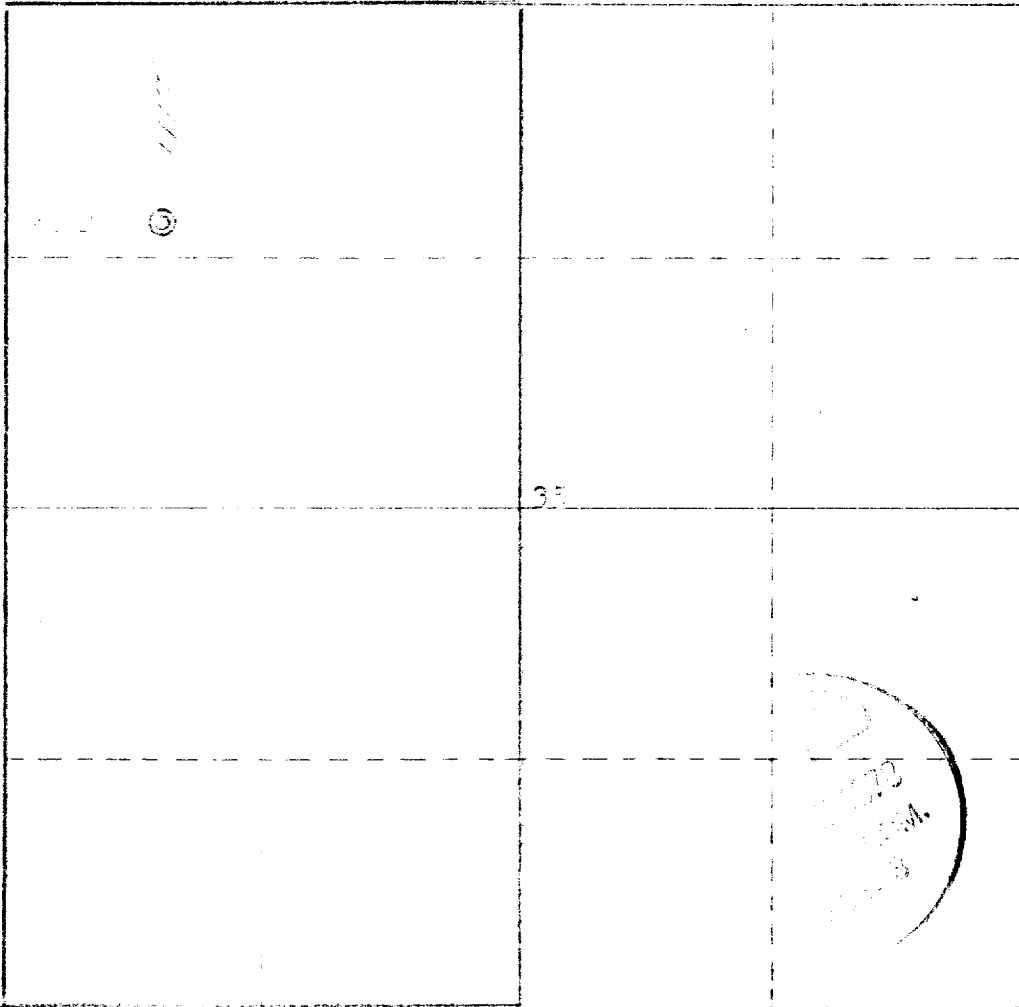
Name of Owner		Myers		Well No.		1	
Section	Range	County	Section	Range	County	Section	Range
D	35	25 NORTH	3 WEST	RIO ARriba			
Section		Range	County	Section	Range	County	Section
1117	NORTH	720	WEST				
Owner's Name	Producing Formation	Pool	Dedicated Acreage				
7156	Mesaverde	Wildcat	320				

1. Outline the acreage dedicated to the subject well by colored pencil or hatchure marks on the plat below.
2. If more than one lease is dedicated to the well, outline each and identify the ownership thereof (both as to working interest and royalty).
3. If more than one lease of different ownership is dedicated to the well, have the interests of all owners been consolidated by communitization, unitization, lease-pooling, etc?

☐ Yes ☐ No If answer is "Yes", type of consolidation _____

If answer is "Yes", list the owners and tract descriptions which have actually been consolidated. (Use reverse side of this form if necessary.) _____

No well capable of being assigned to the well until all interests have been consolidated (by communitization, unitization, lease-pooling, etc.) or until a non-standard unit, eliminating such interests, has been approved by the County Board.



CERTIFICATION


I hereby certify that the information contained herein is true and correct to the best of my knowledge and belief.

Name
W. M. Gallaway

Position
Operator

Company
W. M. Gallaway

Date
May 15, 1978



Date Surveyed
13 May 1978

Registered Professional Engineer
James P. Lees

Certificate No.
1463