

ARCO Oil and Gas Company  
Rocky Mountain District  
717-17th Street  
Mailing address: P.O. Box 5540  
Denver, Colorado 80217  
Telephone 303 575 7000



March 30, 1983

Mr. Joe D. Ramey, Director  
Oil Conservation Division  
State of New Mexico  
Box 2088  
Santa Fe, New Mexico 87501

RE: Application for Administrative Approval  
For a Non-Standard Gas Proration Unit *N.S.U.*  
Chacon Federal Well #7 (Dakota)  
1650' FNL & 850' FEL (Unit H)  
NW/2 of Section 30-T24N-R3W  
Rio Arriba County, New Mexico

Dear Mr. Ramey:


In response to Mr. Frank Chavez's letter of March 2, 1983, the subject application is hereby made to the Oil Conservation Division of the State of New Mexico requesting Administrative Approval for a non-standard Gas Proration Unit on the subject well.

This well was drilled and completed as an oil well on a 191.83 acreage dedication. The well has since been reclassified as a gas well due to a high gas/oil ratio.

Enclosed is a copy of the certified letter sent to the offset operator requesting their approval of the non-standard well location. A fully executed copy will be forwarded to your office when received. Also enclosed is a copy of the New Mexico Form C-102, as well as a location plat and listing showing the offset operators.

Your early approval of this application will be appreciated.

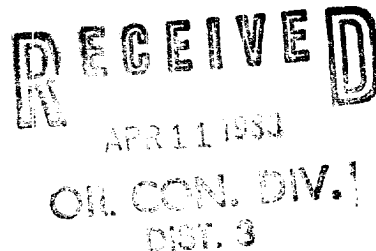
Very truly yours,

  
W. A. Walther, Jr.  
Operations Manager

WAW/BRS:dc

Enclosure *dc*

cc: Mr. Frank T. Chavez, New Mexico Oil Cons. Div., Aztec, New Mexico ✓  
Bureau of Land Management, Farmington, New Mexico



ARCO Oil and Gas Company  
Rocky Mountain District  
717-17th Street  
Mailing address: P.O. Box 5540  
Denver, Colorado 80217  
Telephone 303 575 7000



March 29, 1983

TO: Offset Operators (See Attached Listing)

Certified Mail  
Return Receipt Requested

RE: Chacon Federal Well No. 7 (Dakota)  
1650' FNL & 850' FEL  
Section 30-T24N-R3W  
Rio Arriba County, New Mexico

Dear Offset Operator:

ARCO Oil and Gas Company, Division of Atlantic Richfield Company, requests your consent and approval of a non-standard acreage dedication of 191.83 acres for the subject well.


Pursuant to Rule 104-D of the Oil Conservation Commission of the State of New Mexico, it is necessary to notify all offset operators when an application has been filed for a non-standard acreage dedication.

The subject well was drilled and completed as an oil well on a 191.83 acreage dedication. The well has since been reclassified as a gas well due to a high gas/oil ratio. The standard gas well acreage dedication is 320 acres.

I would appreciate it if you would sign and date the Consent and Approval Form contained in this letter, and return one executed and dated copy of the letter to me in the enclosed self-addressed stamped envelope and keep the other copy for your records. Due to time limitations, we would also appreciate your calling Mr. Joe D. Ramey, Director, New Mexico Oil Conservation Division, Area Code 505, 827-2434, advising him of your concurrence of this non-standard acreage dedication.

If you have any objections or questions concerning this request, please call me at your earliest convenience.

Very truly yours,

  
W. A. Walther, Jr.  
District Operations Manager

WAW/dc

Enclosure

CONSENT AND APPROVAL

Chacon Federal #7

\_\_\_\_\_ by its authorized  
signatory below, hereby consents to and approves of the non-standard  
acreage dedication of 191.83 acres for the foregoing gas well at the  
location indicated.

Dated this \_\_\_\_\_ day of \_\_\_\_\_, 1983

By: \_\_\_\_\_

Title: \_\_\_\_\_

OFFSET OPERATORS

CHACON FEDERAL #2, #3, #5, #6, #7, #8

19-24N-3W

29-24N-3W

30-24N-3W

33-24N-3W

Rio Arriba County, New Mexico

---

Mobil Oil Company

Odessa Natural Gas Corporation

Southland Royalty

Cotton Petroleum

El Paso Natural Gas Corporation

Mountain States Resources, Inc.

THE ATLANTIC RICHFIELD COMPANY		Lease CHACON FEDERAL		Well No. 7
Section 30	Township 24 NORTH	Range 3 WEST	County RIO ARRIBA	
Well Footage Location of Well:				
1650	feet from the NORTH line and	850	feet from the EAST line	
and Level Elev. 7098	Producing Formation Dakota	Pool Chacon Dakota	Dedicated Acreage: (N/2) 191.82160 Acres	

1. Outline the acreage dedicated to the subject well by colored pencil or hatchure marks on the plat below.

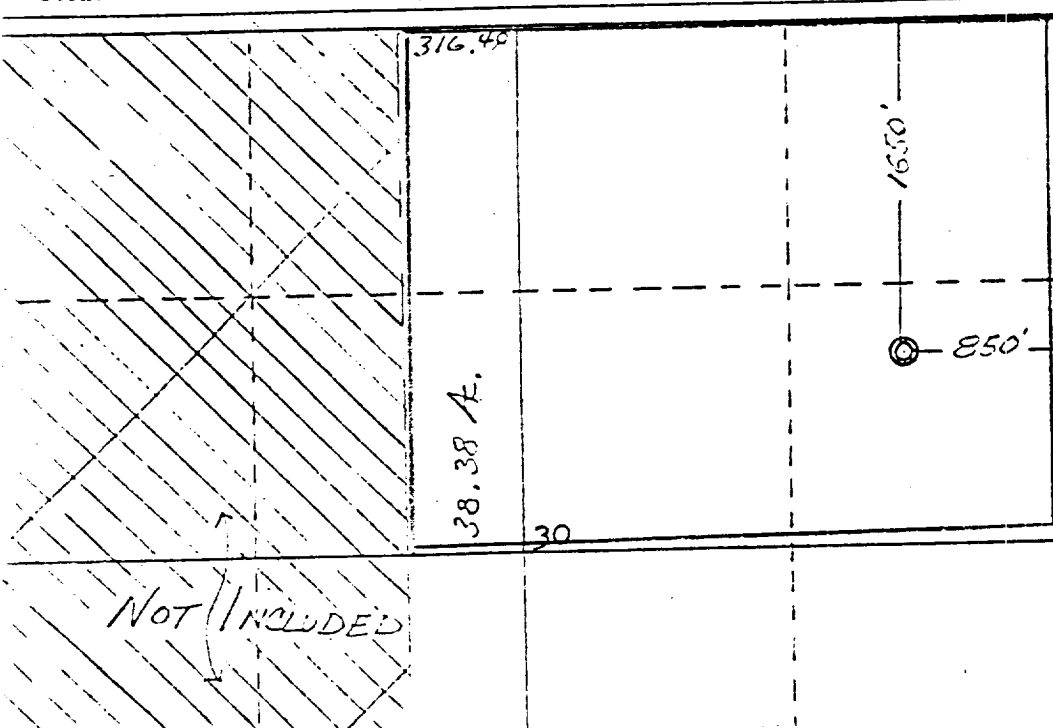
2. If more than one lease is dedicated to the well, outline each and identify the ownership thereof (both as to working interest and royalty). Atlantic Richfield Company is owner of Section 30

3. If more than one lease of different ownership is dedicated to the well, have the interests of all owners been consolidated by communitization, unitization, force-pooling, etc? N/A

☐ Yes ☐ No If answer is "yes," type of consolidation \_\_\_\_\_

If answer is "no," list the owners and tract descriptions which have actually been consolidated. (Use reverse side of this form if necessary.) \_\_\_\_\_

No allowable will be assigned to the well until all interests have been consolidated (by communitization, unitization, forced-pooling, or otherwise) or until a non-standard unit, eliminating such interests, has been approved by the Commission.



#### CERTIFICATION

I hereby certify that the information contained herein is true and complete to the best of my knowledge and belief.

Name

W. A. Walther, Jr.

Position

Operations Manager

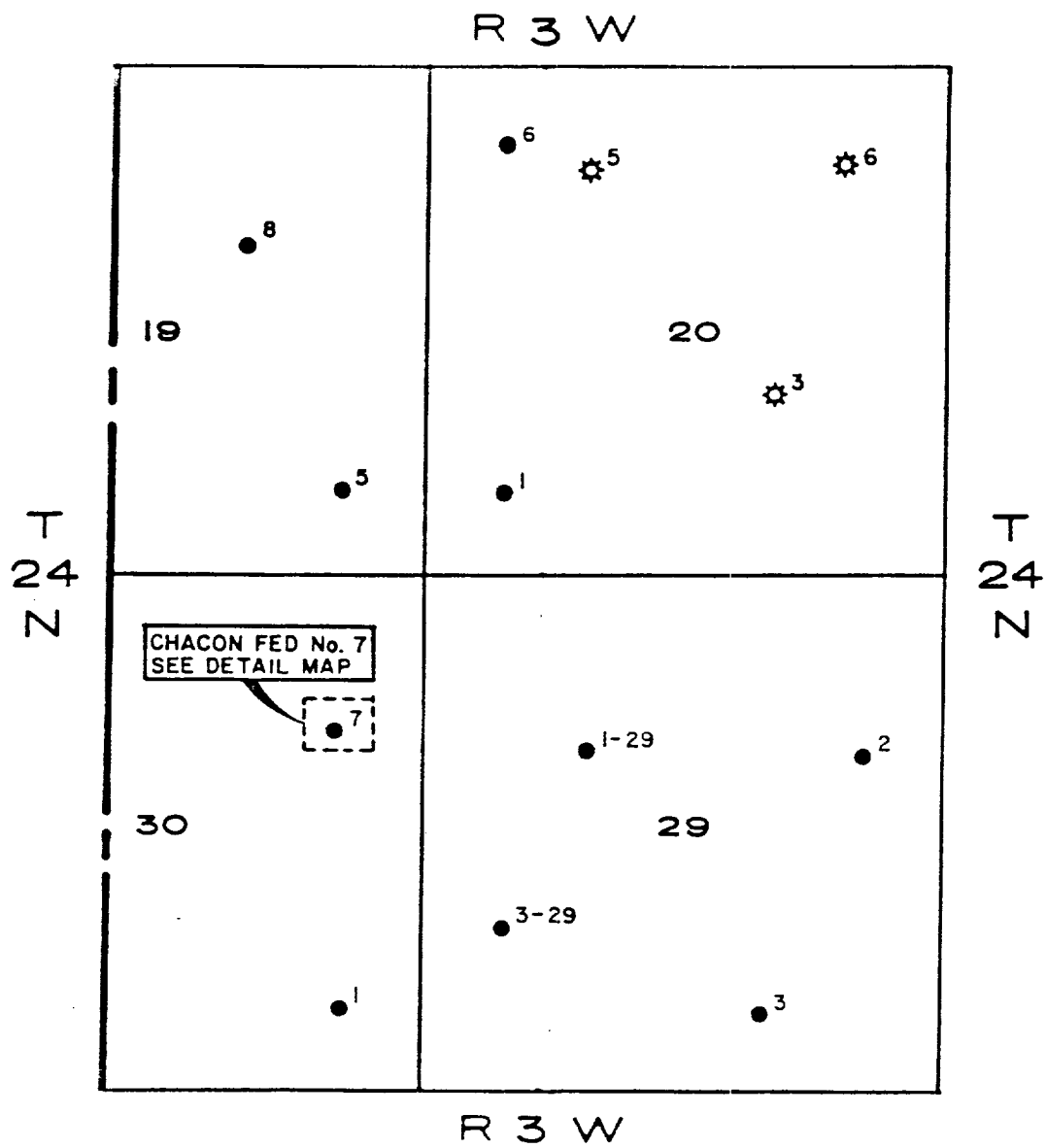
Company

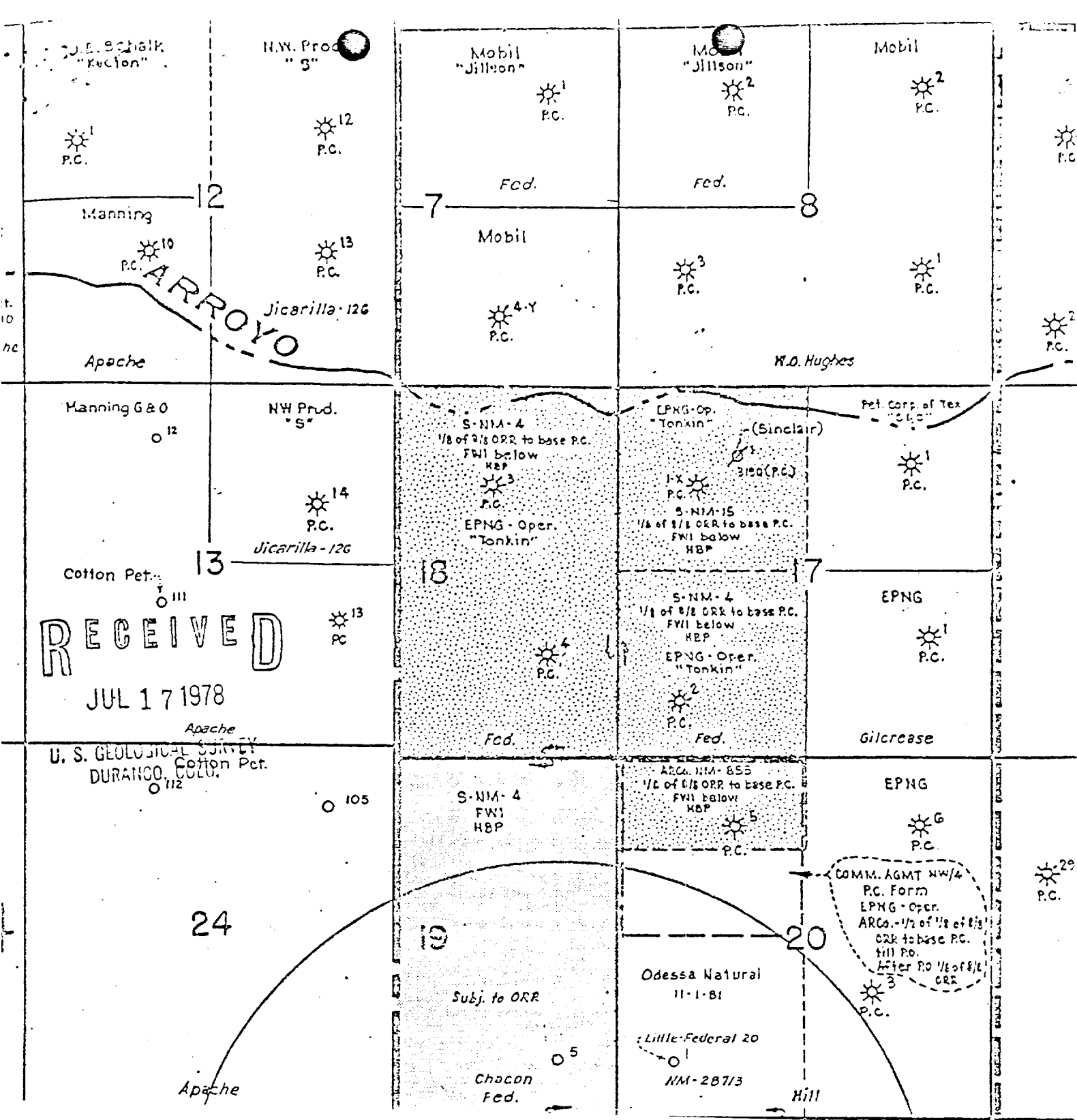
Atlantic Richfield Company

Date

July 14, 1978

I hereby certify that the well location shown on this plat was plotted from field notes of actual surveys made by me or under my supervision, and that the same





RECEIVED

JUL 17 1978

U. S. GEOLOGICAL SURVEY  
DURANGO, COLO.