

OIL CONSERVATION COMMISSION
Alto DISTRICT

OIL CONSERVATION COMMISSION
BOX 2088
SANTA FE, NEW MEXICO

DATE 10-26-78

RE: Proposed MC _____
Proposed DHC _____
Proposed NSL ✓ _____
Proposed SWD _____
Proposed WFX _____
Proposed PMX _____

Gentlemen:

I have examined the application dated 10-16-78
for the Ken Blackford Jicarilla 37B #1 F-24-24N-SW
Operator Lease and Well No. Unit, S-T-R

and my recommendations are as follows:

Approve

Yours very truly,

AR Kendra

B. F. LATCH
CONSULTANT
CERTIFIED PROFESSIONAL GEOLOGIST
REGISTERED PROFESSIONAL ENGINEER

93 RIVERVIEW DRIVE

DURANGO, COLORADO 81301

303-247-5050

Oct. 16, 1978

The Director
New Mexico Oil Conservation Commission
P. O. Box 2088
Santa Fe, New Mexico 87501

Re: Request for unorthodox location approval:
Rule 104-F

Dear Sir:

For Mr. K. S. Blackford, Operator, I herewith request your approval for the emplacement of our Jicarilla 37-B-7, Sec. 24, T 24 N - R 5 W, Rio Arriba County, New Mexico in the accompanying surveyed location.

All of the orthodox locations fall either in a lake or on intolerably steep slopes surrounding the lake. Construction and operation of a drill site on any of the orthodox locations would result in considerable surface damage being done. Also, a continuing and recurring damage and inconvenience would be experienced in the course of operating a producing well.

Mr. Blackford owns and operates the properties on three sides of the proposed location.

Mr. Thomas A. Dugan, Dugan Production Corp. owns the north offset. Mr. Dugan has been properly notified of our intent and expresses no objection to our proposed location.

I trust that the enclosed information is sufficient to justify our request. If additional information is needed, please contact me at the above address.

Respectfully,
B. F. Latch
B. F. Latch

Encl. 1. Survey plat
2. Topo map
3. Surveyors statement

cc: Mr. Al Kendrick
Aztec, N. M.



NEW MEXICO OIL CONSERVATION COMMISSION WELL LOCATION AND ACREAGE DEDICATION PLAT

Form C-102
Supersedes C-128
Effective 1-1-65

All distances must be from the outer boundaries of the Section.

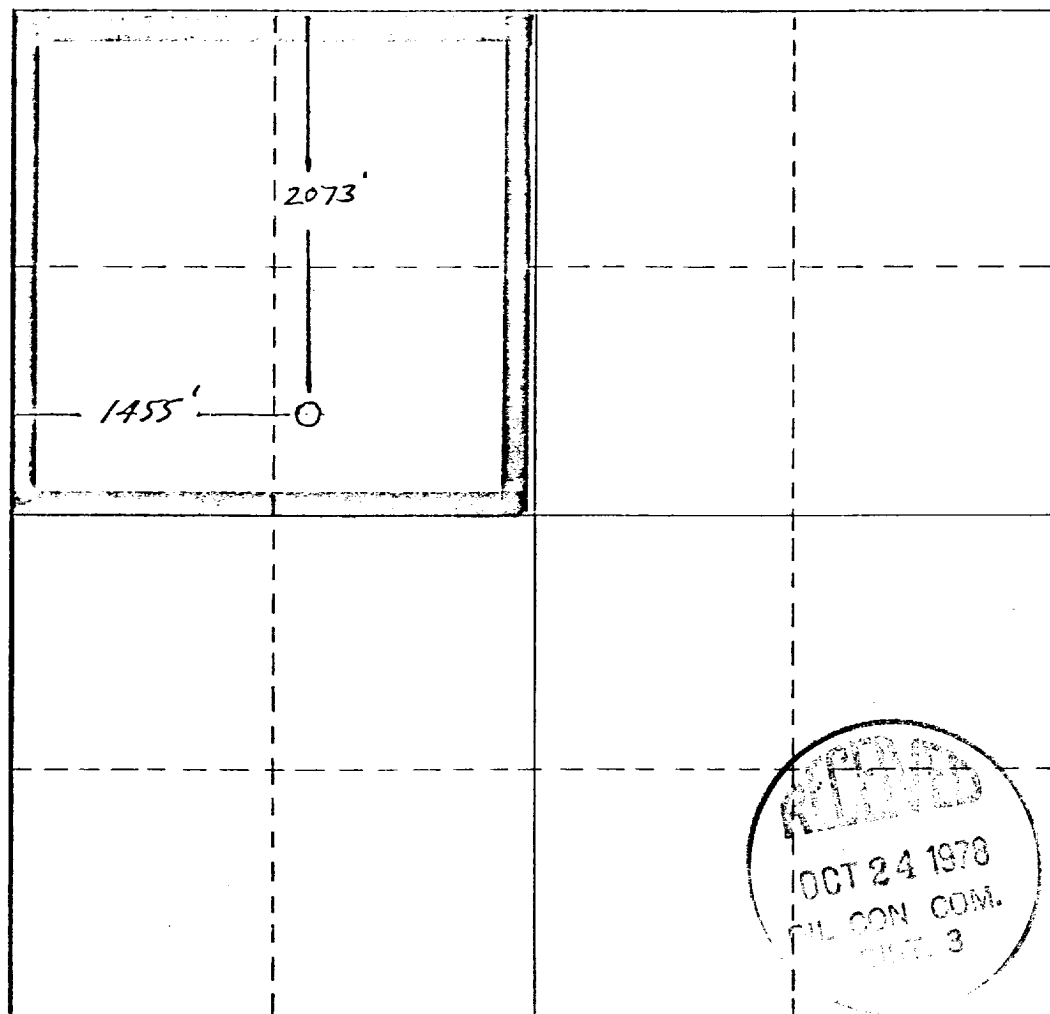
Operator Ken Blackford			Lease Jicarilla Contract 37-B			Well No. 7		
Unit Letter	Section 24	Township 24 N	Range 5 W	County Rio Arriba				
Actual Footage Location of Well: 2073 feet from the North line and 1455 feet from the West line								
Ground Level Elev. 6641	Producing Formation Kpc		Pool Ballard pc			Dedicated Acreage: 160 Acres		

1. Outline the acreage dedicated to the subject well by colored pencil or hachure marks on the plat below.
2. If more than one lease is dedicated to the well, outline each and identify the ownership thereof (both as to working interest and royalty).
3. If more than one lease of different ownership is dedicated to the well, have the interests of all owners been consolidated by communitization, unitization, force-pooling, etc?

☐ Yes ☐ No If answer is "yes," type of consolidation _____

If answer is "no," list the owners and tract descriptions which have actually been consolidated. (Use reverse side of this form if necessary.) _____

No allowable will be assigned to the well until all interests have been consolidated (by communitization, unitization, forced-pooling, or otherwise) or until a non-standard unit, eliminating such interests, has been approved by the Commission.



CERTIFICATION

I hereby certify that the information contained herein is true and complete to the best of my knowledge and belief.

B. F. Latch

Name
B. F. Latch

Position
Agent &

Company
Ken Blackford (Opr.)

Date
8/25/78

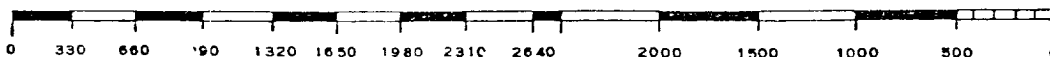
I hereby certify that the well location shown on this plat was plotted from field notes of actual surveys made by me or under my supervision, and that the same is true and correct to the best of my knowledge and belief.

May 19, 1978


Date Surveyed
Frederick H. Reed
Registered Professional Engineer
and/or Land Surveyor

Frederick H. Reed

Certificate No. **3795**







• SURVEYING AND MAPPING

• ENGINEERING

• PLANNING

P. O. Box 3031
DURANGO, COLORADO
PHONE: 247-0307
PHONE: 247-0054

September 13, 1978

Mr. Ken Blackford

P. O. Box 108

Lubbock, Texas

Dear Sir:

Re: Jicarilla 37-B-7
NW $\frac{1}{4}$ Sec 24, T 24 N, R 5 W
Rio Arriba County, N. M.

This location is staked farther from the North line of Section 24 than an "approved" location would be staked. This is due to the topography of the surrounding area. North of the location as staked (and where a standard location would fall) is a fair-sized lake surrounded by hills with slopes of 10% to 20%.

The present location is staked on fairly level ground and will do minimum damage to the environment.

Yours truly,

Frederick H. Reed
Registered Land Surveyor
New Mexico No. 3795