



STATE OF NEW MEXICO

ENERGY, MINERALS AND NATURAL RESOURCES DEPARTMENT

OIL CONSERVATION DIVISION

OK
②

GARREY CARRUTHERS
GOVERNOR

POST OFFICE BOX 2088
STATE LAND OFFICE BUILDING
SANTA FE, NEW MEXICO 87504
(505) 827-5800

September 20, 1988

Conoco, Inc.
P.O. Box 460
Hobbs, NM 88240

Attention: David L. Wacker


Administrative Order NSL-2578

Dear Mr. Wacker:

Reference is made to your application of September 14, 1988 for a non-standard gas well location for your Jicarilla "30" Well No. 15 located 2070 feet from the North line and 1980 feet from the West line (Unit F) of Section 32, Township 25 North, Range 4 West, NMPM, to test the Mesaverde formation, Rio Arriba County, New Mexico. The NW/4 of said Section 32 shall be dedicated to the well forming a standard 160-acre gas spacing and proration unit for said formation.

By the authority granted me under the provisions of General Rule 104 F(I), the above-described unorthodox location is hereby approved.

Sincerely,


William J. LeMay
Director

WJL/MES/ag

RECEIVED
SEP 26 1988
OIL CON. DIV
DIST. 3

cc: Oil Conservation Division - Aztec
New Mexico Oil & Gas Engineering Committee - Hobbs
US Bureau of Land Management - Farmington



STATE OF NEW MEXICO
ENERGY AND MINERALS DEPARTMENT
OIL CONSERVATION DIVISION
AZTEC DISTRICT OFFICE

1000 THE BRAZOS ROAD
AZTEC, NEW MEXICO 87410
(505) 334-6178

OIL CONSERVATION DIVISION
BOX 2088
SANTA FE, NEW MEXICO 87501

DATE 9-15-88

RE: Proposed HC _____
Proposed DIIC _____
Proposed HSL X _____
Proposed SWD _____
Proposed WFX _____
Proposed PMX _____

Gentlemen:

I have examined the application dated 9-14-88
for the CENOCO INC. Tic. 30 #15 F-32-25N-4W
Operator Lease and Well No. Unit, S-T-R

and my recommendations are as follows:

Approve

Yours truly,

E. A. Burrell

David L. Wacker
Division Manager
Production Department
Hobbs Division
North American Production

Conoco Inc.
P.O. Box 460
726 East Michigan
Hobbs, NM 88240
(505) 397-5800

September 9, 1988

RECEIVED
SEP 14 1988
OIL CON. DIV.
DIST. 2

Mr. William LeMay, Director
State of New Mexico
Energy & Minerals Department
Oil Conservation Division
P.O. Box 2088
Santa Fe, NM 87501-2088

Dear Mr. LeMay:

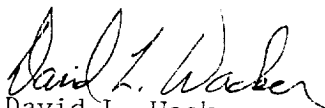
Request for Unorthodox Location - Jicarilla 30 No. 15, 2070' FNL & 1980' FWL, Section 32, T25N, R4W, Rio Arriba County, New Mexico. Mesaverde Pool

Conoco Inc. respectfully requests administrative approval of the unorthodox location for the subject well.

This well is currently completed as an oil well in the West Lindrith Gallup Dakota. Conoco is proposing to recomplete the well to the Mesaverde with the possibility of a dual completion in the future. Conoco is the only operator with Mesaverde rights offsetting this well.

Attached is a lease map and Form C-102 showing the well location and dedication. Please contact Ms. Ceal Yarbrough at (505) 397-5825 if you have any questions.

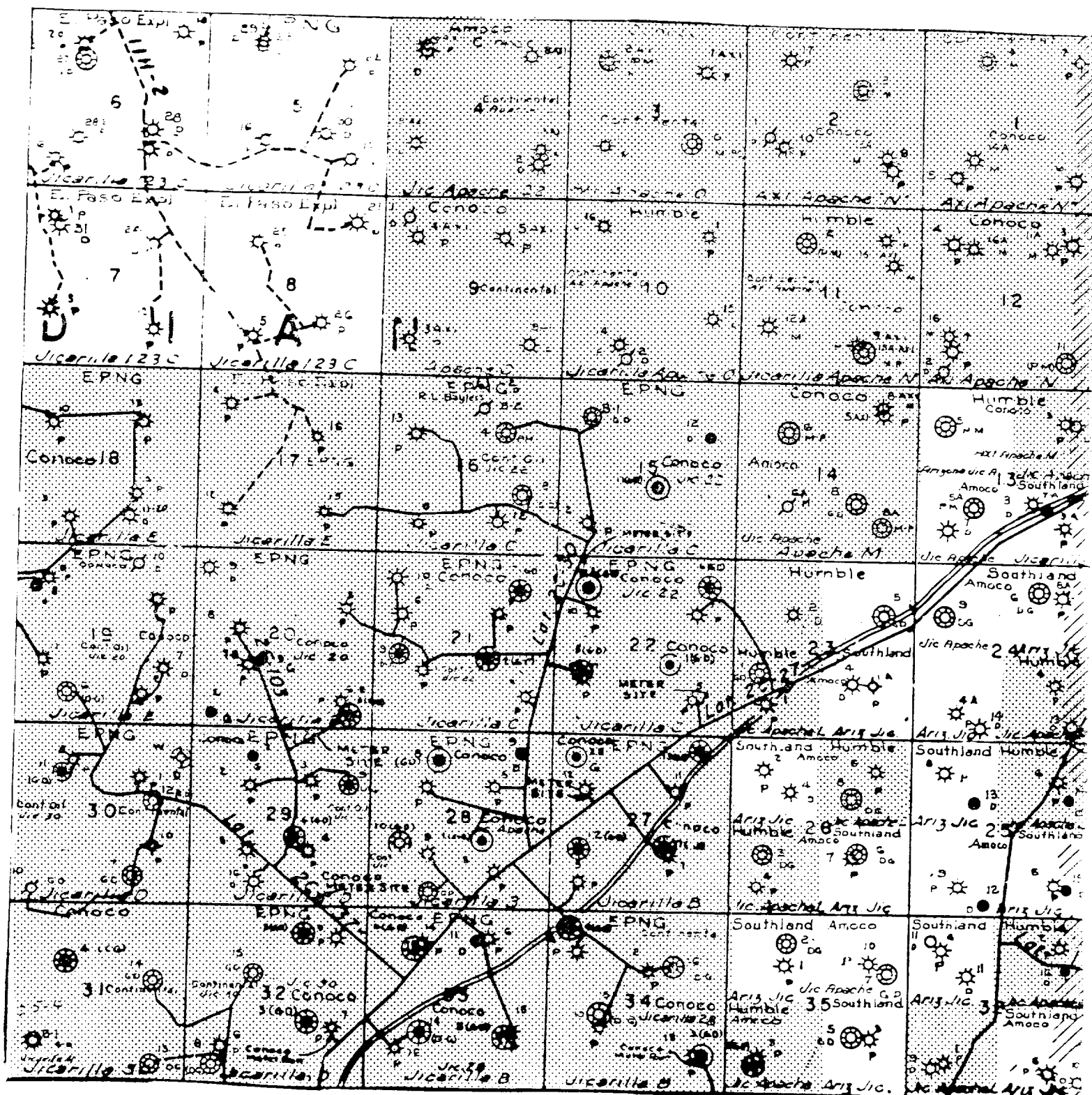
Yours very truly,


David L. Wacker

COY/cln

attachment

cc: NMOCD - AZtec



conoco acreage

NEW MEXICO OIL CONSERVATION COMMISSION
WELL LOCATION AND ACREAGE DEDICATION PLAT

Form C-102
Supersedes C-128
Effective 1-1-65

All distances must be from the outer boundaries of the Section.

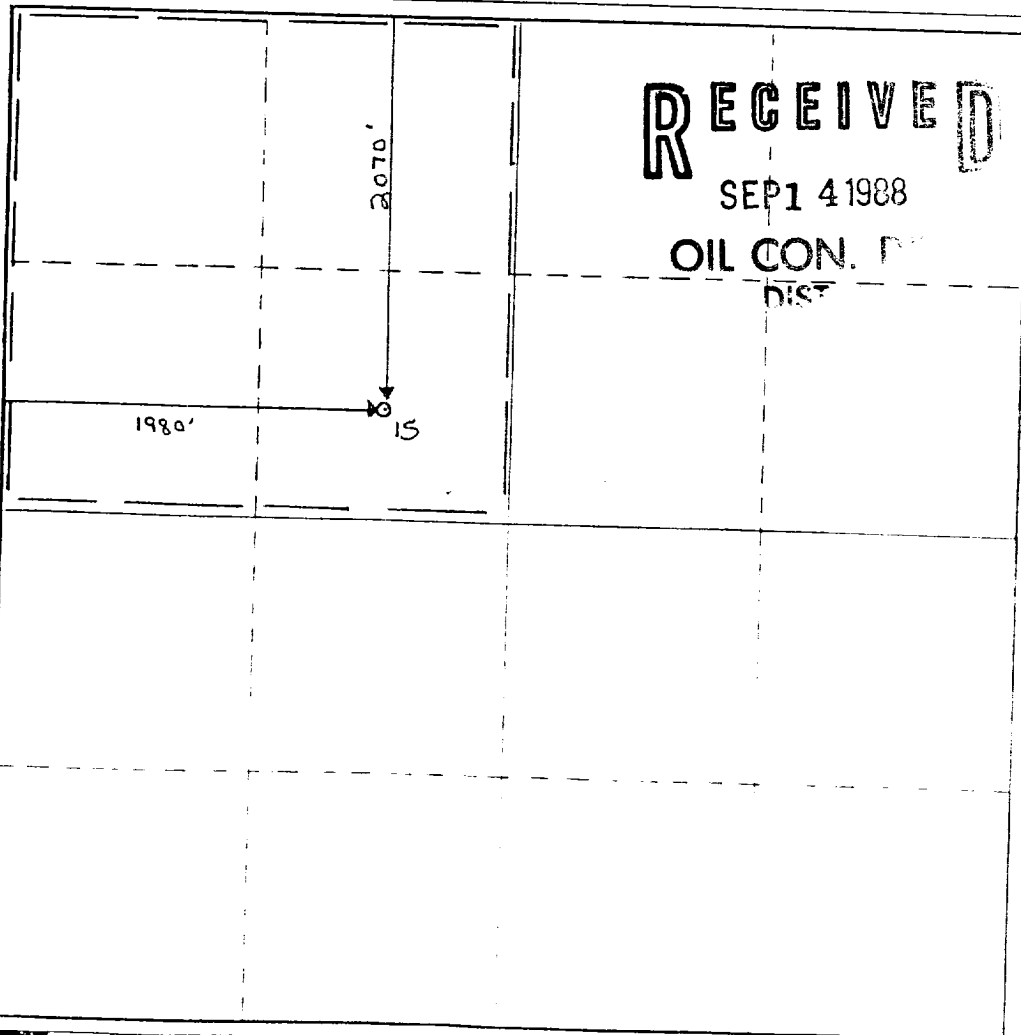
Operator Conoco Inc.			Lease Jicarilla 30		Well No. 15
Unit Letter F	Section 32	Township 25N	Range 4W	County Rio Arriba	
Actual Footage Location of Well: 2070 feet from the North line and 1980 feet from the West line					
Ground Level Elev. 6835'	Producing Formation Mesaverde		Pool Und. Mesaverde	Dedicated Acreage: 160 Acres	

1. Outline the acreage dedicated to the subject well by colored pencil or hachure marks on the plat below.
2. If more than one lease is dedicated to the well, outline each and identify the ownership thereof (both as to working interest and royalty).
3. If more than one lease of different ownership is dedicated to the well, have the interests of all owners been consolidated by communitization, unitization, force-pooling, etc?

☐ Yes ☐ No If answer is "yes," type of consolidation _____

If answer is "no," list the owners and tract descriptions which have actually been consolidated. (Use reverse side of this form if necessary.) _____

No allowable will be assigned to the well until all interests have been consolidated (by communitization, unitization, forced-pooling, or otherwise) or until a non-standard unit, eliminating such interests, has been approved by the Commission.



CERTIFICATION

I hereby certify that the information contained herein is true and complete to the best of my knowledge and belief.

Name
Matt Simpson for D.F. Finney
Position
Adm. Supervisor
Company
Conoco Inc.
Date
9/8/88

I hereby certify that the well location shown on this plat was plotted from field notes of actual surveys made by me or under my supervision, and that the same is true and correct to the best of my knowledge and belief.

Professional Engineer
Surveyor