

ARCO Oil and Gas Company
Rocky Mountain District
717-17th Street
Mailing address: P.O. Box 5540
Denver, Colorado 80217
Telephone 303 575 7000



March 30, 1983

Mr. Joe D. Ramey, Director
Oil Conservation Division
State of New Mexico
Box 2088
Santa Fe, New Mexico 87501

RE: Application for Administrative Approval
For a Non-Standard Gas Proration Unit
Chacon Hill Well #1 (Dakota)
790' FSL & 1850' FEL (Unit 0)
SE/4 of Section 20-T24N-R3W
Rio Arriba County, New Mexico

RECEIVED
MAR 11 1983
OIL CON. DIV. 1
DIST. 3

Dear Mr. Ramey:


In response to Mr. Frank Chavez's letter of March 2, 1983, the subject application is hereby made to the Oil Conservation Division of the State of New Mexico requesting Administrative Approval for a non-standard Gas Proration Unit on the subject well.

This well was drilled and completed as an oil well on a 160 acreage dedication. The well has since been reclassified as a gas well due to a high gas/oil ratio.


Enclosed is a copy of the form of certified letter sent to the offset operator requesting their approval of the non-standard well location. A fully executed copy from each offset operator will be forwarded to your office when received. Also enclosed is a copy of the New Mexico Form C-102, as well as a location plat and listing showing the offset operators.

Your early approval of this application will be appreciated.

Very truly yours,


W. A. Walther, Jr.
Operations Manager

WAW/BRS:dc

Enclosure 

cc: Mr. Frank T. Chavez, New Mexico Oil Cons. Div., Aztec, New Mexico ✓
Bureau of Land Management, Farmington, New Mexico

ARCO Oil and Gas Company
Rocky Mountain District
717-17th Street
Mailing address: P.O. Box 5540
Denver, Colorado 80217
Telephone 303 575 7000



March 29, 1983

TO: Offset Operators (See Attached Listing)

Certified Mail
Return Receipt Requested

RECEIVED
APR 11 1983
OIL CON. DIV. 1
DIST. 3

RE: Chacon Hill Well No. 1 (Dakota)
790' FSL & 1850' FEL
Section 20-T24N-R3W
Rio Arriba County, New Mexico

Dear Offset Operator:

ARCO Oil and Gas Company, Division of Atlantic Richfield Company, requests your consent and approval of a non-standard acreage dedication of 160 acres for the subject well.


Pursuant to Rule 104-D of the Oil Conservation Commission of the State of New Mexico, it is necessary to notify all offset operators when an application has been filed for a non-standard acreage dedication.

The subject well was drilled and completed as an oil well on a 160 acreage dedication. The well has since been reclassified as a gas well due to a high gas/oil ratio. The standard gas well acreage dedication is 320 acres.

I would appreciate it if you would sign and date the Consent and Approval Form contained in this letter, and return one executed and dated copy of the letter to me in the enclosed self-addressed stamped envelope and keep the other copy for your records. Due to time limitations, we would also appreciate your calling Mr. Joe D. Ramey, Director, New Mexico Oil Conservation Division, Area Code 505, 827-2434, advising him of your concurrence of this non-standard acreage dedication.

If you have any objections or questions concerning this request, please call me at your earliest convenience.

Very truly yours,


W. A. Walther, Jr.
District Operations Manager

WAW/dc

Enclosure

CONSENT AND APPROVAL

Chacon Hill #1

_____ by its authorized
signatory below, hereby consents to and approves of the non-standard
acreage dedication of 160 acres for the foregoing gas well at the
location indicated.

Dated this _____ day of _____, 1983

By: _____

Title: _____

OFFSET OPERATORS

CHACON HILL #1
20-24N-3W
Rio Arriba County, New Mexico

Mobil Oil Company

Odessa Natural Gas Corporation

El Paso Natural Gas Company

All distances must be from the outer boundaries of the Section.

E ATLANTIC RICHFIELD COMPANY			Lease CHACON HILL		Well No. 1
Letter 0	Section 20	Township 24 NORTH	Range 3 WEST	County RIO ARriba	
Footage Location of Well:					
790 feet from the SOUTH		line and 1850		feet from the EAST	
nd Level Elev. 41	Producing Formation Dakota		Pool Chacon Dakota West Lindrith Cellar Dakota		Dedicated Acreage: 160 A

Outline the acreage dedicated to the subject well by colored pencil or hatchure marks on the plat below.

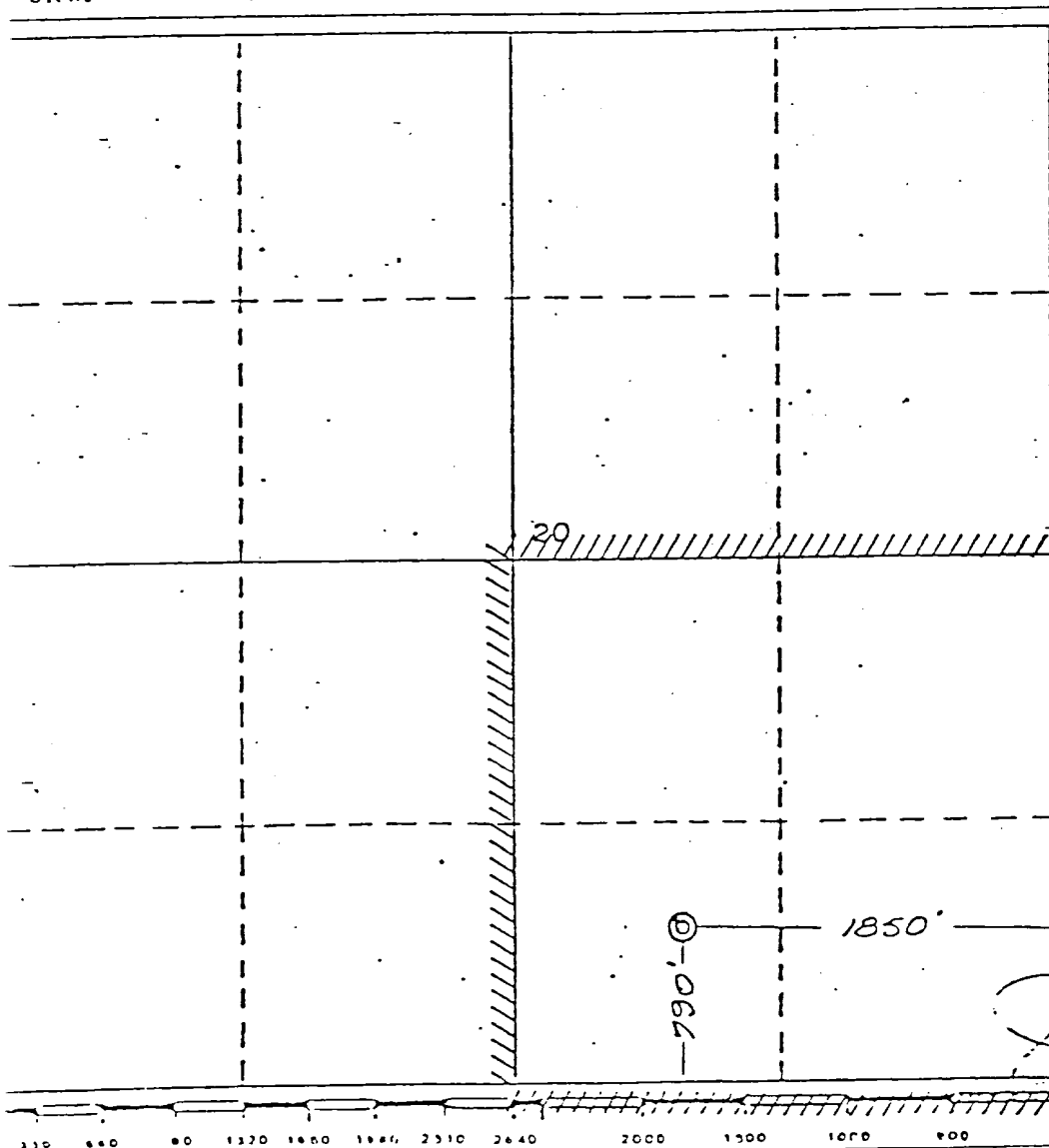
If more than one lease is dedicated to the well, outline each and identify the ownership thereof (both as to work interest and royalty). N/A

If more than one lease of different ownership is dedicated to the well, have the interests of all owners been consolidated by communitization, unitization, force-pooling, etc? N/A

☐ Yes ☐ No If answer is "yes," type of consolidation _____

If answer is "no," list the owners and tract descriptions which have actually been consolidated. (Use reverse side of this form if necessary.) _____

No allowable will be assigned to the well until all interests have been consolidated (by communitization, unitization, forced-pooling, or otherwise) or until a non-standard unit, eliminating such interests, has been approved by the Commission.



CERTIFICATION

I hereby certify that the information contained herein is true and complete to the best of my knowledge and belief.

Name

W. A. Walther, Jr.


Position

Operations Manager

Company ARCO Oil and Gas Company, Division of

Date Atlantic Richfield Co. February 16, 1979

I hereby certify that the work shown on this plat was plotted from notes and actual survey made by me under my supervision, and that it is true and correct to the best of my knowledge and belief.



Date Surveyed

5 February 1979

Registered Professional Engineer and/or Land Surveyor

James P. Leese

Certificate No. 1463

NEW MEXICO
OIL CONSERVATION COMMISSION

Aztec
DISTRICT OFFICE

May thru August, 1979
NO. 3046 N

SUPPLEMENT TO THE OIL PRORATION SCHEDULE

DATE June 7, 1979

PURPOSE AUTHORIZATION OF ALLOWABLE FOR A NEW WELL (N-S)

Effective June 1, 1979, an allowable of 220 BOPD is hereby assigned to the ARCO Oil & Gas Company, Chacon Hill #1, 0-20-24-3, Chacon-Dakota Associated Pool. Total monthly allowables are assigned as follows:

June	6600 bbls.
July	6820 "
August	6820 "

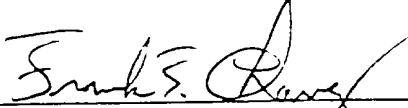
IP 220 BOPD, 160 Acres

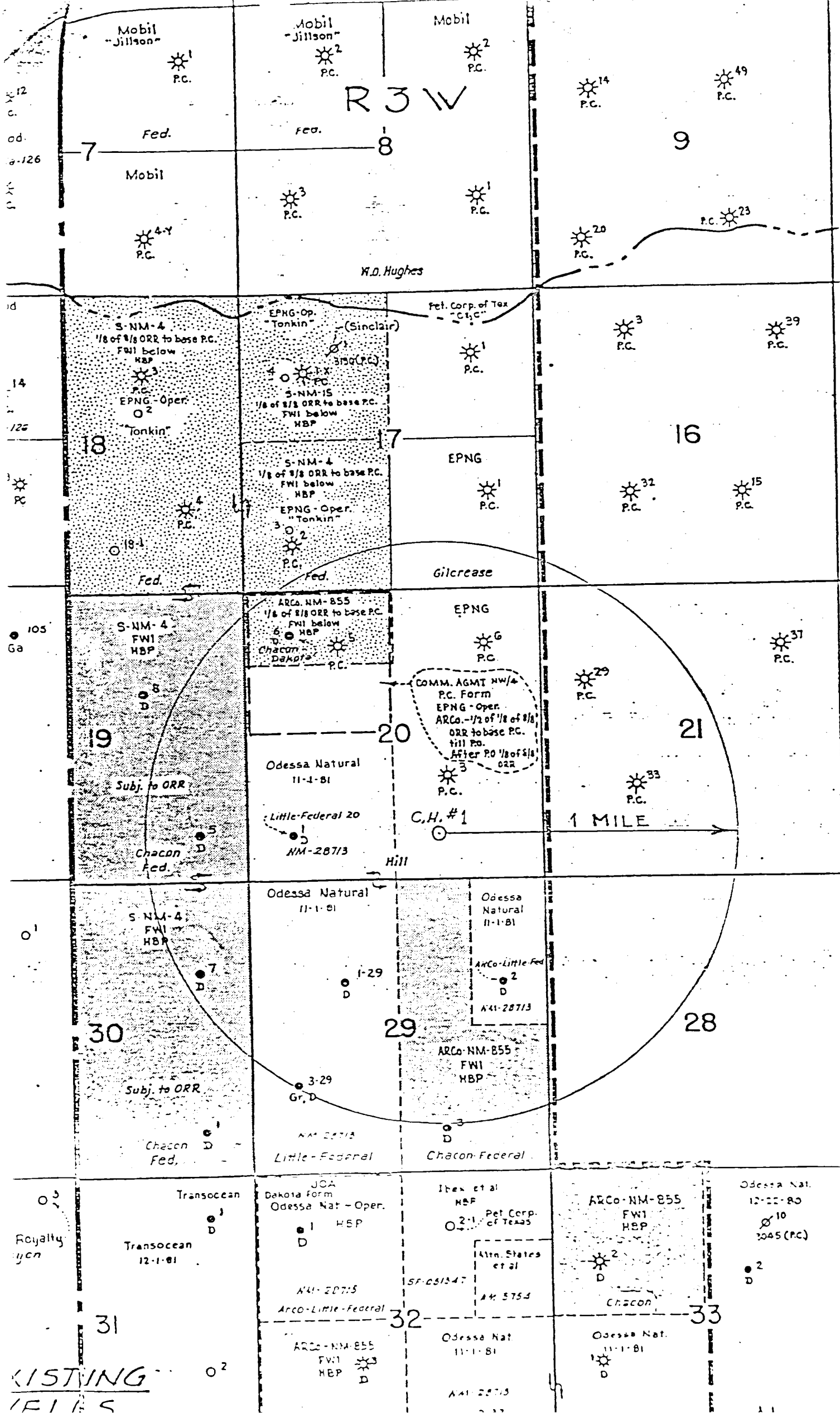
OIL CONSERVATION COMMISSION

The Permian Corp.

F=None

FTC/bk


Deputy Insp. XXXXXXXXXXXXXXXXXXXX



LISTING
FILES