

MERRION & BAYLESS

East Lindrith #3
SE/4 Sec. 27, T24N, R2W
Rio Arriba County, New Mexico

SLOPE TESTS


Depth

Hole Deviation

580 ft.
1675 ft.
3350 ft.



0°
.5°
.5°

State of New Mexico)
) ss
County of San Juan)



I, Robert L. Bayless, being first duly sworn, depose and state that the above and foregoing depth and hole deviation figures are true and correct to the best of my information and belief.

Subscribed and sworn before me this 14th day of March, 1980.



Notary Public

My Commission Expires 09-20-80