

✓

OIL CONSERVATION COMMISSION  
AZTEC DISTRICT

OIL CONSERVATION COMMISSION  
BOX 2088  
SANTA FE, NEW MEXICO.

DATE 7/18/79

RE: Proposed MC \_\_\_\_\_  
Proposed DHC \_\_\_\_\_  
Proposed NSL \_\_\_\_\_  
Proposed SWD \_\_\_\_\_  
Proposed WFX \_\_\_\_\_  
Proposed PMX \_\_\_\_\_  
NWU XXX

Gentlemen:

I have examined the application dated July 14, 1979

for the <u>Arco Oil &amp; Gas Company</u>	<u>Jicarilla #109</u>	<u>C-5-24N-4W</u>
Operator	Lease and Well No.	Unit, S-T-R

and my recommendations are as follows:

Approve \_\_\_\_\_  
\_\_\_\_\_  
\_\_\_\_\_  
\_\_\_\_\_  
\_\_\_\_\_

Yours very truly,

*A. R. Kendrick*  
A. R. Kendrick

ARCO Oil and Gas Company  
Rocky Mountain District  
1860 Lincoln St. - Suite 501  
Denver, Colorado 80295  
Telephone 303 575-7000



July 14, 1979

Mr. A. R. Kendrick, Supervisor  
New Mexico Oil Conservation Commission  
1000 Rio Brazos Road  
Aztec, New Mexico 87401

Re: Jicarilla Well Number 109  
750' FNL & 2100' FWL  
(NE NW) (Unit C)  
Section 5-24N-4W  
Rio Arriba County, New Mexico


Dear Mr. Kendrick:

As stated in our Application for Permit to Drill the referenced well submitted to the United States Geological Survey on July 2, 1979, (Durango, Colorado office) Continental Oil Company was contacted regarding the dedication of the Northwest Quarter of Section 5 containing 215.53 acres.

Pursuant to Rule Number 104-D of the Rules and Regulations for the Oil Conservation Commission of the State of New Mexico attached is Continental Oil Company's consent as required.

Please note that Continental Oil Company is the only offset operator involved in this matter.

Very truly yours,

  
W. A. Walther, Jr.  
Operations Manager

attchs.

cc: U. S. G. S.  
Durango, Colorado





L. P. Thompson  
Division Manager

John R. Kemp  
Assistant Division Manager

Production Department  
Hobbs Division  
North American Production

Continental Oil Company  
P.O. Box 460  
1001 North Turner  
Hobbs, New Mexico 88240  
(505) 393-4141

July 5, 1979

ARCO Oil and Gas Company  
Rocky Mountain District  
1860 Lincoln Street, Suite 501  
Denver, Colorado 80295

Attention Mr. W. A. Walther, Jr.

Gentlemen:

Jicarilla Well No. 109, Section 5, T-24-N, R-4-W, Rio Arriba County, New Mexico

Your letter dated June 28, 1979 requesting Conoco's approval to drill the subject well at a location 750' FNL and 2,100' FWL has been signed on behalf of Conoco.

Per your phoned request, the third word in the last paragraph has been changed to read "Northwest" instead of "Northeast."

Yours very truly,

HAI/jj

enc

cc: R. F. Johnston, Midland



ARCO Oil and Gas Company  
Rocky Mountain District  
1860 Lincoln St. - Suite 501  
Denver, Colorado 80295  
Telephone 303 575-~~XXXX~~ 7031



June 28, 1979

Mr. L. P. Thompson  
Continental Oil Company  
P. O. Box 460  
Hobbs, New Mexico 88240

Certified Mail  
Return Receipt Requested

Re: Jicarilla Well Number 109  
750' FNL & 2100' FWL  
(NE NW) (Unit C)  
Section 5-24N-4W  
Rio Arriba County, New Mexico

Dear Mr. Thompson:

ARCO Oil and Gas Company, Division of Atlantic Richfield Company requests your consent and approval of the referenced well at the stated location and as more fully shown on the attached plat.

Pursuant to Rule 104-D, of the Oil Conservation Commission of the State of New Mexico it is necessary to obtain the consents of all off set operators when an application has been filed for a non-standard unit and the unorthodox size or shape of the unit in necessitated by a variation in the legal subdivision of the U. S. Public Lands Survey.

Since the Northwest quarter of section 5 contains 215.53 acres, I would appreciate it if you would sign and date the consent and approval form contained in this letter, and return one executed and dated copy of the letter to me in the enclosed self addressed stamped envelope and keep the other copy for your records. If you have any objections or questions concerning this request, please call me at your earliest convenience.

Very truly yours,

*W. A. Walther, Jr.*  
W. A. Walther, Jr.  
Operations Manager

WAW/rp  
Attachments



CONSENT AND APPROVAL

Continental Oil Company by its authorized signatory below, hereby consents to and approves of the drilling of the foregoing-described proposed well

Continental Oil Comapny

June 28, 1979

Page Two

at the location indicated.

Dated this 5th day of July, 1979

CONOCO INC

By:

John R. Kemp  
JOHN R. KEMP

Title:

Assistant Division Manager

Continental Oil Company, a Delaware corporation, amended its Articles of Incorporation to change its corporate name to Conoco Inc., effective July 1, 1979. References herein to Continental Oil Company shall, when necessary or appropriate, be deemed to refer to Conoco Inc.

cc: Mr. R. F. Johnston  
Continental Oil Company  
P. O. Box 1959  
Midland, Texas 77001

**NEW MEXICO OIL CONSERVATION COMMISSION  
WELL LOCATION AND ACREAGE DEDICATION PLAT**

Form O-102  
Supersedes O-128  
Effective 1-1-65

All distances must be from the outer boundaries of the Section.

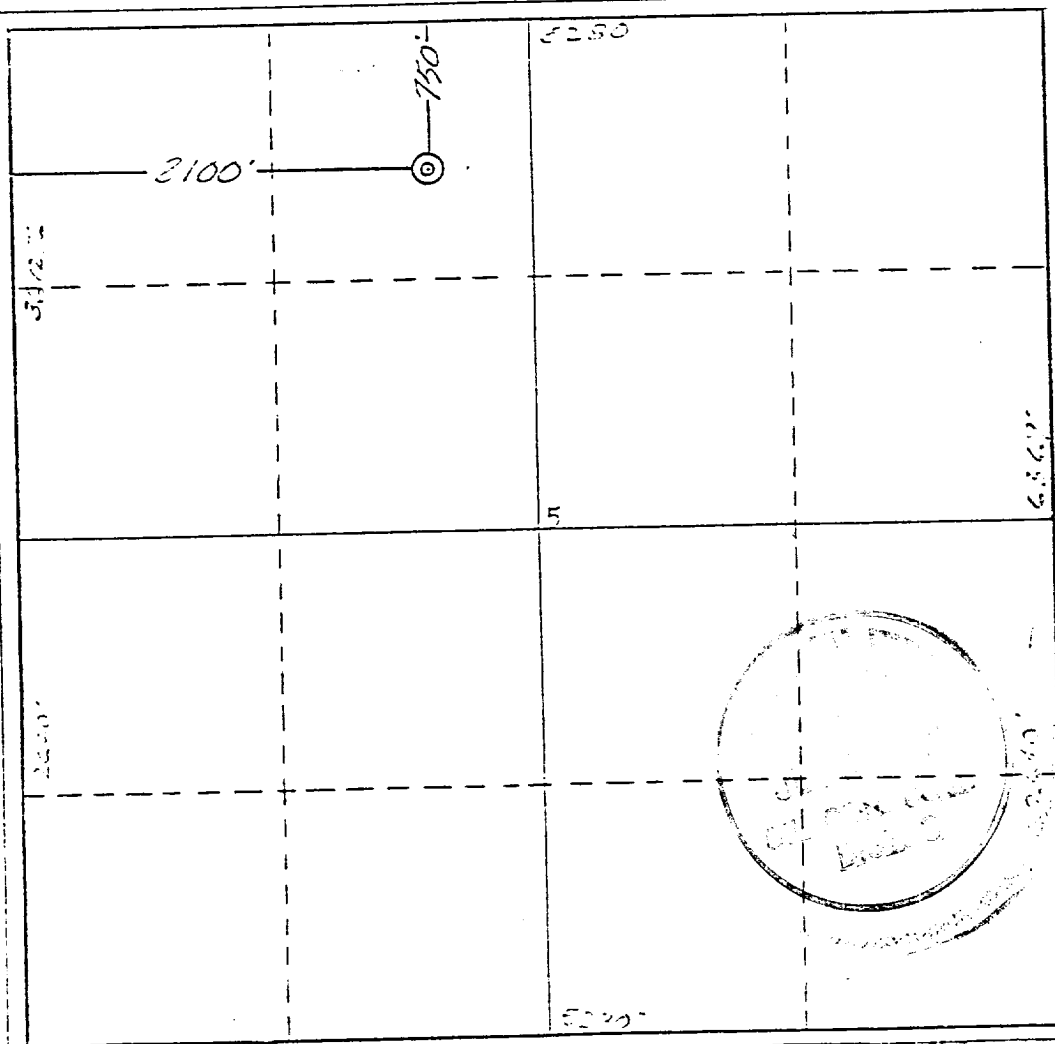
Operator <b>ARCO OIL AND GAS COMPANY</b>			Lease <b>JICARILLA APACHE "H"</b>		Well No. <b>109</b>
Unit Letter <b>C</b>	Section <b>5</b>	Township <b>24 NORTH</b>	Range <b>4 WEST</b>	County <b>RIO ARriba</b>	
Actual Footage Location of Well: <b>750</b> feet from the <b>NORTH</b> line and <b>2700</b> feet from the <b>WEST</b> line					
Ground Level Elev. <b>6774</b>	Producing Formation		Pool		Dedicated Acreage: <div style="text-align: right;">Acres</div>

1. Outline the acreage dedicated to the subject well by colored pencil or hachure marks on the plat below.
2. If more than one lease is dedicated to the well, outline each and identify the ownership thereof (both as to working interest and royalty).
3. If more than one lease of different ownership is dedicated to the well, have the interests of all owners been consolidated by communitization, unitization, force-pooling, etc?

☐ Yes    ☐ No    If answer is "yes," type of consolidation \_\_\_\_\_

If answer is "no," list the owners and tract descriptions which have actually been consolidated. (Use reverse side of this form if necessary.) \_\_\_\_\_

No allowable will be assigned to the well until all interests have been consolidated (by communitization, unitization, forced-pooling, or otherwise) or until a non-standard unit, eliminating such interests, has been approved by the Commission.



**CERTIFICATION**


I hereby certify that the information contained herein is true and complete to the best of my knowledge and belief.

Name \_\_\_\_\_

Position \_\_\_\_\_

Company \_\_\_\_\_

Date \_\_\_\_\_



Date Surveyed

**27 May 1979**

Registered Professional Engineer  
and Land Surveyor

**James P. Leese**

Certificate No.

**1463**