

District I  
P.O. Box 1980, Hobbs, NM 88241-1980  
  
District II  
P.O. Drawer DD, Artesia, NM 88211-0719  
  
District III  
1000 Rio Brazos Rd., Aztec, NM 87410  
  
District IV  
P.O. Box 2088, Santa Fe, NM 87504-2088

State of New Mexico  
Energy, Minerals and Natural Resources Department  
  
**OIL CONSERVATION DIVISION**  
P.O. Box 2088  
2040 South Pacheco  
Santa Fe, NM 87505

Form C-104  
Revised February 10, 1994  
Instructions on back  
Submit to Appropriate District Office  
5 Copies

☐ AMENDED REPORT

I. REQUEST FOR ALLOWABLE AND AUTHORIZATION TO TRANSPORT

<sup>1</sup> Operator name and Address Apache Corporation 2000 Post Oak Blvd, Suite 100 Houston, TX 77056-4400		<sup>2</sup> OGRID Number 000873
		<sup>3</sup> Reason for Filing Code CH effective August 1, 1998
<sup>4</sup> API Number 30-039-22141	<sup>5</sup> Pool Name LINDRITH WEST - GALLUP-DAKOTA	<sup>6</sup> Pool Code 39189
<sup>7</sup> Property Code	<sup>8</sup> Property Name JICARILLA APACHE TRIBAL 124	<sup>9</sup> Well Number 2


<sup>10</sup> Surface Location

UI or lot no. F	Section 23	Township 25N	Range 4W	Lot. Idn	Feet from the 1710	North/South line N	Feet from the 1760	East/West line W	County
--------------------	---------------	-----------------	-------------	----------	-----------------------	-----------------------	-----------------------	---------------------	--------

<sup>11</sup> Bottom Hole Location

UI or lot no.	Section	Township	Range	Lot. Idn	Feet from the	North/South line	Feet from the	East/West line	County
<sup>12</sup> Lse Code F	<sup>13</sup> Producing Method Code E	<sup>14</sup> Gas Connection Date	<sup>15</sup> C-129 Permit Number	<sup>16</sup> 29 Effective Date	<sup>17</sup> C-129 Expiration Date				

III. Oil and Gas Transporters

<sup>18</sup> Transporter OGRID	<sup>19</sup> Transporter Name and Address	<sup>20</sup> POD	<sup>21</sup> O/G	<sup>22</sup> POD ULSTR Location and Description
09018	GIANT REFINING CO P O BOX 256 FARMINGTON, NM 87499	1960410	O	
007057	EL PASO NATURAL GAS CO P O BOX 4990 FARMINGTON, NM	1960430	G	

IV Produced Water

<sup>23</sup> POD 1960450	<sup>24</sup> POD ULSTR Location and Description
------------------------------	--


V. Well Completion Data

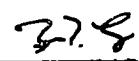
<sup>25</sup> Spud Date	<sup>26</sup> Ready Date	<sup>27</sup> TD	<sup>28</sup> PBTD	<sup>29</sup> Perforations
<sup>30</sup> Hole Size	<sup>31</sup> Casing & Tubing Size	<sup>32</sup> Depth Set	<sup>33</sup> Sacks Cement	

VI Well Test Data

<sup>34</sup> Date New Oil	<sup>35</sup> Gas Delivery Date	<sup>36</sup> Test Date	<sup>37</sup> Test Length	<sup>38</sup> Tbg. Pressure	<sup>39</sup> Csg. Pressure
<sup>40</sup> Choke Size	<sup>41</sup> Oil	<sup>42</sup> Water	<sup>43</sup> Gas	<sup>44</sup> AOF	<sup>45</sup> Test Method

<sup>46</sup> I hereby certify that the rules of the Oil Conservation Division have been complied with and that the information given above is true and complete to the best of my knowledge and belief.

Signature:   
Printed Name: Pamela M. Leighton  
Title: Sr Operations Clerk  
Date: 7/10/98  
Phone: 713-296-7120

OIL CONSERVATION DIVISION  
Approved by:   
Title: SUPERVISOR DISTRICT #3  
Approval Date: JUL 28 1998

<sup>47</sup> If this is a change of operator fill in the OGRID number and name of the previous operator  
OGRID #015422 M W Petroleum Corporation

Previous Operator Signature:  Printed Name: Pamela M. Leighton Title: Sr Operations Clerk Date: 7/10/98