

UNITED STATES
DEPARTMENT OF THE INTERIOR
GEOLOGICAL SURVEY

SUNDRY NOTICES AND REPORTS ON WELLS

(Do not use this form for proposals to drill or to deepen or plug back to a different reservoir. Use Form 9-331-C for such proposals.)

1. oil well gas well other

2. NAME OF OPERATOR
CONOCO INC.

3. ADDRESS OF OPERATOR
P. O. Box 460, Hobbs, N.M. 88240

4. LOCATION OF WELL (REPORT LOCATION CLEARLY. See space 17 below.)
AT SURFACE: **1550' FSL & 1520' FWL**
AT TOP PROD. INTERVAL: **same**
AT TOTAL DEPTH:

16. CHECK APPROPRIATE BOX TO INDICATE NATURE OF NOTICE, REPORT, OR OTHER DATA

| | | | |
|---------------------------------|--------------------------|-----------------------|-------------------------------------|
| REQUEST FOR APPROVAL TO: | | SUBSEQUENT REPORT OF: | |
| TEST WATER SHUT-OFF | <input type="checkbox"/> | | <input type="checkbox"/> |
| FRACTURE TREAT | <input type="checkbox"/> | | <input type="checkbox"/> |
| SHOOT OR ACIDIZE | <input type="checkbox"/> | | <input type="checkbox"/> |
| REPAIR WELL | <input type="checkbox"/> | | <input type="checkbox"/> |
| PULL OR ALTER CASING | <input type="checkbox"/> | | <input type="checkbox"/> |
| MULTIPLE COMPLETE | <input type="checkbox"/> | | <input type="checkbox"/> |
| CHANGE ZONES | <input type="checkbox"/> | | <input type="checkbox"/> |
| ABANDON* | <input type="checkbox"/> | | <input type="checkbox"/> |
| (other) set surface csq. | | | <input checked="" type="checkbox"/> |

5. LEASE
Contract 121

6. IF INDIAN, ALLOTTEE OR TRIBE NAME
Jicarilla Apache

7. UNIT AGREEMENT NAME

8. FARM OR LEASE NAME
AXI Apache "N"

9. WELL NO.
14A

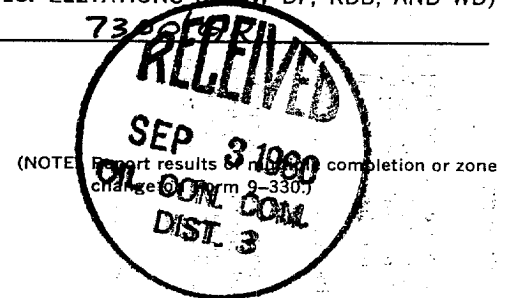
10. FIELD OR WILDCAT NAME
Blanco Mesaverde

11. SEC., T., R., M., OR BLK. AND SURVEY OR AREA
Sec. 1, T-25N, R-4W

12. COUNTY OR PARISH | 13. STATE
Rio Arriba | NM

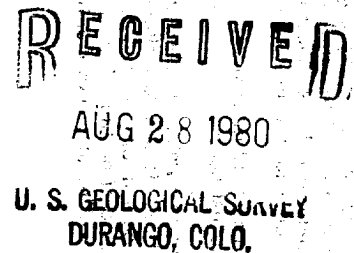
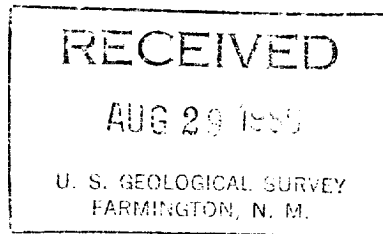
14. API NO.

15. ELEVATIONS (SHOW DF, KDB, AND WD)
7300



17. DESCRIBE PROPOSED OR COMPLETED OPERATIONS (Clearly state all pertinent details, and give pertinent dates, including estimated date of starting any proposed work. If well is directionally drilled, give subsurface locations and measured and true vertical depths for all markers and zones pertinent to this work.)*

Spud 13 3/4" hole 8-22-80. WH w/ 95/8" csq., 36#, K-55, STC at 240' KB, 228' GR. Cmted w/ 1855x. Class B Neat. Circ. 3 bbls. to surface.



Subsurface Safety Valve: Manu. and Type _____ Set @ _____ Ft.

18. I hereby certify that the foregoing is true and correct

SIGNED Wm A. Butterfield TITLE Administrative Supervisor DATE 8-26-80

(This space for Federal or State office use)

APPROVED BY _____ TITLE _____ DATE _____

USGS - 6 (Durango)
BEA
MSL
Gas Com. of N.M.
File

FARMINGTON DISTRICT
BW

NMOCC