



STATE OF NEW MEXICO
ENERGY AND MINERALS DEPARTMENT
OIL CONSERVATION DIVISION

BRUCE KING
GOVERNOR
LARRY KEHOE
SECRETARY

July 17, 1980

POST OFFICE BOX 2088
STATE LAND OFFICE BUILDING
SANTA FE, NEW MEXICO 87501
(505) 827-2434

Grace Petroleum Corporation
Three Park Central, Suite 200
1515 Arapahoe Street
Denver, Colorado 80202

Attention: Mr. Ben Stromberg, Jr.

Administrative Order NSL-1232

Gentlemen:

Reference is made to your application for approval of a non-standard location for your ~~Grace Federal~~ 28 Well No. 3 to be located 200 feet from the North line and 230 feet from the West line of Section 28, Township 24 North, Range 7 West, NMPM, Escrito Gallup Pool, Rio Arriba County, New Mexico. *Conn 28 #3*

By authority granted me under the provisions of Rule 2(c) of Order No. R-5353, the above-described unorthodox location is hereby approved.


Please note that only three copies of applications for non-standard locations are to be filed with our office here in Santa Fe with one additional copy going directly to our district office (Aztec).

Sincerely,

JOE D. RAMEY,
Director

JDR/RLS/dr

cc: Oil Conservation Division - Aztec
Oil & Gas Engineering Committee - Hobbs
U. S. Geological Survey - Farmington



OIL CONSERVATION COMMISSION
4th DISTRICT

OIL CONSERVATION COMMISSION
BOX 2088
SANTA FE, NEW MEXICO

DATE May 23, 1980

RE: Proposed MC _____
Proposed DHC _____
Proposed NSL x _____
Proposed SWD _____
Proposed WFX _____
Proposed PMX _____

Gentlemen:

I have examined the application dated May 20, 1980
for the Greene Petroleum Corp. Greene Field #3 D-28-24N-7W
Operator Lease and Well No. Unit, S-T-R

and my recommendations are as follows:

Approve

Yours very truly,

Frank J. Day

Grace Petroleum Corporation
Subsidiary of W.R. Grace & Co.

Three Park Central Suite 200
1515 Arapahoe Street
Denver, Colorado 80202
Phone (303) 825-8193

June 25, 1980

Mr. Joe D. Ramey
Oil Conservation Commission
Box 2088
Santa Fe, New Mexico 87501

Re: Exception location
Connie 28-3
Escrito Field
Rio Arriba County, New Mexico

Dear Mr. Ramey:

Because the previous request for an exception location was incomplete, GRACE PETROLEUM intends to resubmit the enclosed data for your consideration.

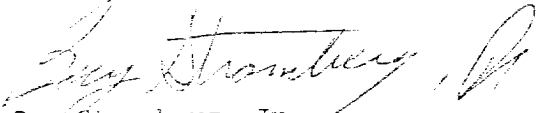
We request an exception location for a Gallup formation oil well in the NW $\frac{1}{4}$ NW $\frac{1}{4}$ of Section 28, T24N-R7W, Rio Arriba County, New Mexico. The location requested is located 200' FNL and 230' FWL in the aforementioned section. This location is the closest location available to the original because of an archeological site and the rough terrain in the area of the originally proposed location @ 330' FNL and 490' FWL.

Attached are the letters sent to the offset operators by certified mail, the topographic maps showing the terrain, a plat of offset ownership, and the archeologists' report.

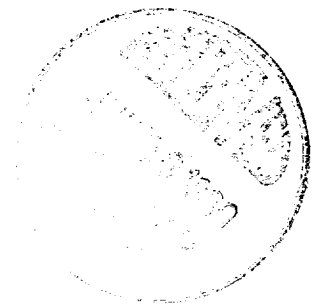

If further documentation or any other problem arises, please contact the undersigned.

Yours truly,

GRACE PETROLEUM CORPORATION


Ben Stromberg, Jr.
Operations Engineer

BS/jn
Enclosures



Grace Petroleum Corporation
Subsidiary of W.R. Grace & Co.

Three Park Central Suite 200
1515 Arapahoe Street
Denver, Colorado 80202
Phone (303) 825-8193

June 25, 1980

Supron Energy Corporation
Bldg. 5, 5th Floor
10300 N. Central Expressway
Dallas, Texas 75231

Attention: Mr. Jerry Lee

Re: Exception location
NWNW Sec. 28-T24N-R7W
Rio Arriba County, New Mexico

Dear Mr. Lee:

Because the state of New Mexico requires offset operator be sent notification by certified mail for an exception location, we are once again requesting an exception location on the above mentioned location.

The exact location is 200' FNL and 230' FWL NWNW Sec. 28-T24N-R7W, Rio Arriba County, New Mexico. As stated in our previous correspondence, the location was moved because of archaeological reasons and to avoid extremely rough terrain in the immediate area.

If you have no objections please sign below and return one copy to GRACE PETROLEUM CORPORATION, above address and send one copy to the New Mexico Oil Conservation Commission, Box 2088, Santa Fe, New Mexico 87501, attention: Joe D. Ramey.

Supron Energy Corporation

Should you have additional questions or comments, please contact the undersigned.

Yours truly,

GRACE PETROLEUM CORPORATION

Ben Stromberg, Jr.
Ben Stromberg, Jr.
Operations Engineer

BS/jn



Grace Petroleum Corporation
Subsidiary of W.R. Grace & Co.

Three Park Central Suite 200
1515 Arapahoe Street
Denver, Colorado 80202
Phone (303) 825-8193

June 25, 1980

Odessa Natural Corporation
Box 3908
Odessa, Texas 79760

Re: Exception location
NWNW Sec. 28-T24N-R7W
Rio Arriba County, New Mexico

Dear Sir:

Because the state of New Mexico requires offset operators be sent notification by certified mail for an exception location, we are once again requesting an exception on the above mentioned location.

The exact location is 200' FNL and 230' FWL NWNW Sec. 28-T24N-R7W, Rio Arriba County, New Mexico. As stated in our previous correspondence, the location was moved because of archaeological reasons and to avoid extremely rough terrain in the immediate area.

Since you have already notified the state, I do not believe any further correspondence is necessary from Odessa Natural.

If you have any questions, please contact the undersigned.

Yours truly,

GRACE PETROLEUM CORPORATION

Ben Stromberg, Jr.
Ben Stromberg, Jr.
Operations Engineer

BS/jn

RECEIVED
JUN 25 1980
BUREAU OF LAND MANAGEMENT
SANTA FE

40

Proposed Well: GRACE PETROLEUM - CONNIE 28 - 3

Land Status: Bureau of Land Management.

Location: The proposed location is in the NW $\frac{1}{4}$ of the NW $\frac{1}{4}$ of the NW $\frac{1}{4}$ of Section 28, Township 24 North, Range 7 West, N.M.P.M., Rio Arriba County, New Mexico. The well will be 200 feet from the north line and 230 feet from the west line of Section 28. (Figure 2)

U.T.M.: Center - 13; 2,67,700 mE; 40,19,100 mN.

Access: 20 feet wide and 3700 feet long, approaching the location from the north and east.

Area Surveyed: 3.76 acres.

Terrain: Terrace top with easterly drainage, alluvial surface deposits, and sandstone outcrops.

Soil: Sandy clayey loam.

Vegetation: Piñon, juniper, sagebrush, saltbush, snakeweed, indian paintbrush, galleta, grama, prickly pear.

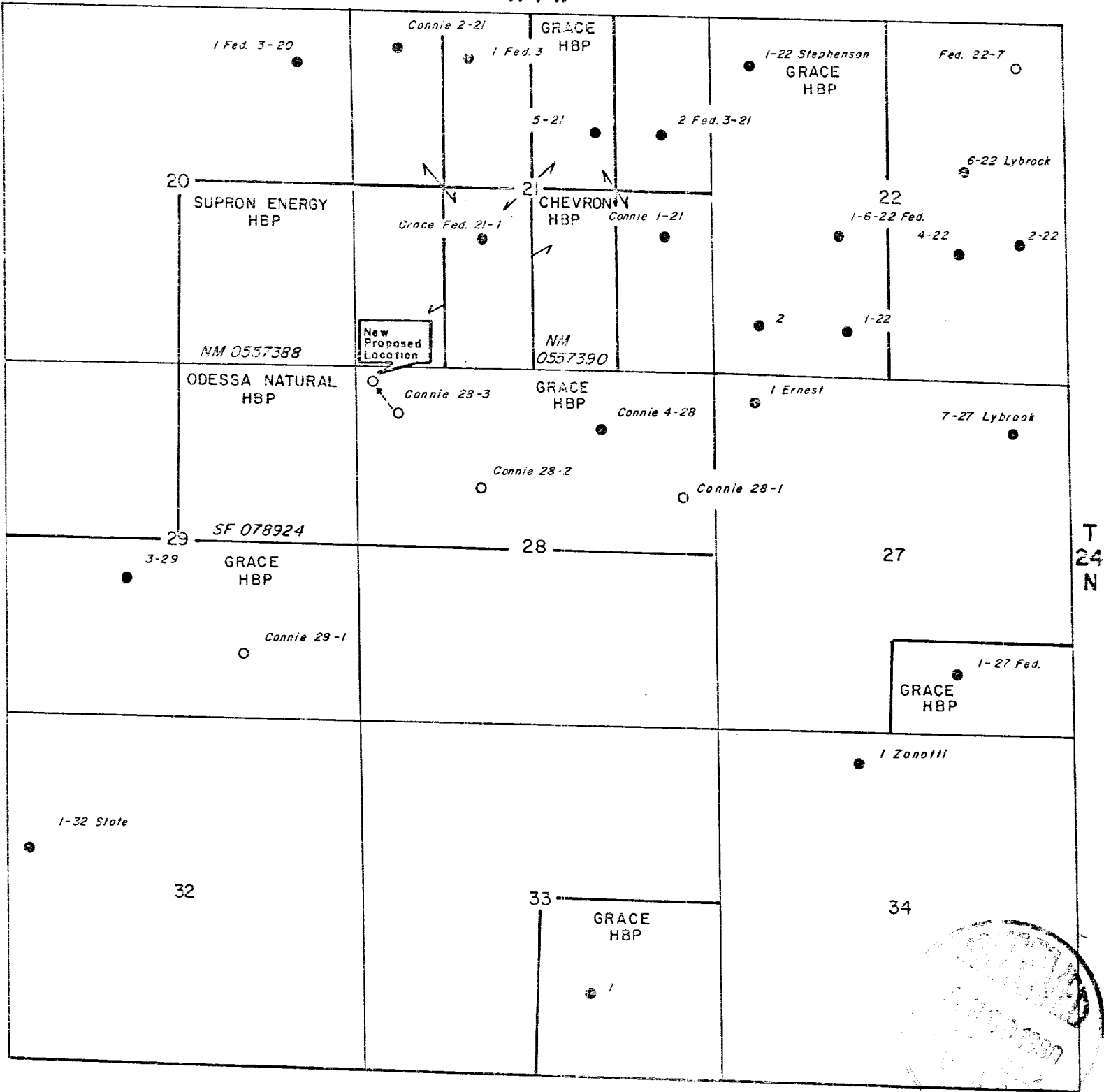
Cultural Resources: Site SJC-537 was found on the original well location. The well stake was moved 130 feet north and 260 feet west to completely avoid the site.

Recommendations: With the relocation of the well stake, archaeological clearance is recommended.

RECEIVED
BUREAU OF LAND MANAGEMENT
ALBUQUERQUE, NEW MEXICO
JAN 10 1980



R 7W



Scale 1" = 2000'

GRACE FEDERAL 28-3
RIO ARRIBA CO., NEW MEXICO

JUNE 11, 1980

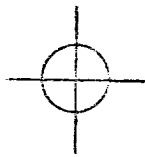
GRACE Petroleum Corp.

Rocky Mountain Region
1515 Arapahoe, Suite 200, Three Park Central
Denver, Colorado 80202 (303) 733-4193



proposed access

new location
CORINIE 28-3
(200 FNL 230 FWL)



SJC-537

burned rock




sherds

slope




original location
(330 FNL-490 FWL)

0 15
meters



Site SJC 537
NW¹/₄, NE¹/₄, NW¹/₄
Section 28
T 24N R 7W
Rio Arriba County
New Mexico



Grace Petroleum Corporation
Subsidiary of W.R. Grace & Co.

Three Park Central Suite 200
1515 Arapahoe Street
Denver, Colorado 80202
Phone (303) 825-8193

May 12, 1980

Supron Energy Corporation
Bldg. 5, 5th Floor
10300 N. Central Expressway
Dallas, TX 75231

Re: Exception location
NWNW Sec. 28-T24N-R7W
Rio Arriba County, New Mexico

Dear Sir:

Grace Petroleum Corporation has staked a location in the above mentioned area of New Mexico. The exact location is 200' FNL, and 230' FWL. The location is an exception location as the spot is too close to a lease line. The well was originally staked approximately 200' SE of the present location, but was moved when an archaeological survey revealed Navajo ruins. The present location had to avoid this site and conform to the rugged terrain of the area.

If you have any objections to this location, please contact the undersigned or the New Mexico Oil Conservation Commission.


If there are any questions, please advise.

Yours truly,

GRACE PETROLEUM CORPORATION

Scotty A. Smith
Operations Manager
Southern District

SAS/se
Attachment



Grace Petroleum Corporation
Subsidiary of W.R. Grace & Co.

Three Park Central Suite 200
1515 Arapahoe Street
Denver, Colorado 80202
Phone (303) 825-8193

May 12, 1980

Odessa Natural Corporation
Box 3908
Odessa, TX 79760

Re: Exception location
NWNW Sec. 28-T24N-R7W
Rio Arriba County, New Mexico

Dear Sir:

Grace Petroleum Corporation has staked a location in the above mentioned area of New Mexico. The exact location is 200' FNL, and 230' FWL. The location is an exception location as the spot is too close to a lease line. The well was originally staked approximately 200' SE of the present location, but was moved when an archaeological survey revealed Navajo ruins. The present location had to avoid this site and conform to the rugged terrain of the area.

If you have any objections to this location, please contact the undersigned or the New Mexico Oil Conservation Commission.

If there are any questions, please advise.

Yours truly,

GRACE PETROLEUM CORPORATION

Scotty A. Smith
Operations Manager
Southern District

SAS/ske
Attachment



1:62500
0 2 3 4 MILES
0 12000 15000 18000 21000 FEET
0 3 4 5 KILOMETERS
VERTICAL INTERVAL 40 FEET
MEAN SEA LEVEL



ROAD CLASSIFICATION
Medium-duty ——— Light-duty ———
Unimproved dirt =====
○ State Route

NAGEEZI, N. MEX.
N3615 - W10730/15

MAP ACCURACY STANDARDS
NOVEMBER 25, COLORADO OR WASHINGTON 25, D.C.
AND SYMBOLS IS AVAILABLE ON REQUEST

