

Hobbs, NM 88240

State of New Mexico  
Energy, Minerals & Natural Resources Department

Form C-102  
Revised August 15, 2000

st, Artesia, NM 88210

OIL CONSERVATION DIVISION  
2040 South Pacheco  
Santa Fe, NM 87505

Submit to Appropriate District Office  
State Lease - 4 Copies  
Fee Lease - 3 Copies

to Brazos Rd., Aztec, NM 87410

☐ AMENDED REPORT

040 South Pacheco, Santa Fe, NM 87505

WELL LOCATION AND ACREAGE DEDICATION PLAT

<sup>1</sup> API Number <b>30-039-22524</b>		<sup>2</sup> Pool Code <b>72439 / 82329</b>		<sup>3</sup> Pool Name <b>Blanco South Pictured Cliffs / Otero Chacra</b>	
<sup>4</sup> Property Code <b>00740</b>		<sup>5</sup> Property Name <b>Jicarilla Contract 148</b>			<sup>6</sup> Well Number <b>24</b>
<sup>7</sup> OGRID No. <b>000778</b>		<sup>8</sup> Operator Name <b>BP America Production Company</b>			<sup>9</sup> Elevation <b>7001'</b>

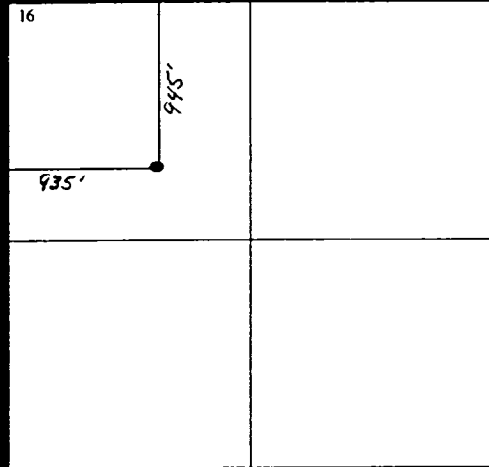

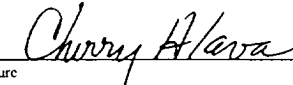
<sup>10</sup> Surface Location

UL or lot no. <b>Unit D</b>	Section <b>14</b>	Township <b>25N</b>	Range <b>5W</b>	Lot Idn	Feet from the <b>945'</b>	North/South line <b>North</b>	Feet from the <b>935'</b>	East/West line <b>West</b>	County <b>Rio Arriba</b>
--------------------------------	----------------------	------------------------	--------------------	---------	------------------------------	----------------------------------	------------------------------	-------------------------------	-----------------------------

<sup>11</sup> Bottom Hole Location If Different From Surface

UL or lot no.	Section	Township	Range	Lot Idn	Feet from the	North/South line	Feet from the	East/West line	County
<sup>12</sup> Dedicated Acres <b>160 PC</b> <b>160 Ch</b>		<sup>13</sup> Joint or Infill		<sup>14</sup> Consolidation Code		<sup>15</sup> Order No.			

NO ALLOWABLE WILL BE ASSIGNED TO THIS COMPLETION UNTIL ALL INTERESTS HAVE BEEN CONSOLIDATED OR A NON-STANDARD UNIT HAS BEEN APPROVED BY THE DIVISION

		<sup>17</sup> OPERATOR CERTIFICATION <i>I hereby certify that the information contained herein is true and complete to the best of my knowledge and belief.</i>   Signature  Cherry Hlava Printed Name  Regulatory Analyst Title  02/05/2002 Date
		<sup>18</sup> SURVEYOR CERTIFICATION <i>I hereby certify that the well location shown on this plat was plotted from field notes of actual surveys made by me or under my supervision, and that the same is true and correct to the best of my belief.</i>  July 29, 1980 Date of Survey  Signature and Seal of Professional Surveyor:  Fred B. Kerr Jr. Certificate Number 3950