



STATE OF NEW MEXICO

ENERGY, MINERALS AND NATURAL RESOURCES DEPARTMENT

OIL CONSERVATION DIVISION

GARREY CARRUTHERS  
GOVERNOR

POST OFFICE BOX 2088  
STATE LAND OFFICE BUILDING  
SANTA FE, NEW MEXICO 87504  
(505) 827-5800

September 20, 1988

Conoco, Inc.  
P.O. Box 460  
Hobbs, NM 88240

Attention: David L. Wacker

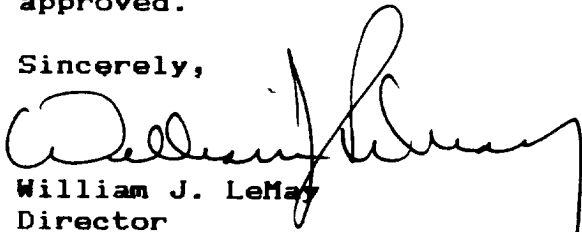
Administrative Order NSL-2579

Dear Mr. Wacker:

Reference is made to your application of September 14, 1988 for a non-standard gas well location for your Jicarilla "30" Well No. 16 located 660 feet from the South line and 1980 feet from the West line (Unit N) of Section 29, Township 25 North, Range 4 West, NMPM, to test the Undesignated Otero-Chacra Pool and the Mesaverde formation, Rio Arriba County, New Mexico. The SW/4 of said Section 29 shall be dedicated to the well forming a standard 160-acre gas spacing and proration unit for said zones.

By the authority granted me under the provisions of General Rule 104 F(I), the above-described unorthodox location is hereby approved.

Sincerely,

  
William J. LeMay  
Director

WJL/MES/ag

RECEIVED  
SEP 26 1988  
OIL CON. DIV.  
DIST. 3

cc: Oil Conservation Division - Aztec  
New Mexico Oil & Gas Engineering Committee - Hobbs  
US Bureau of Land Management - Farmington



STATE OF NEW MEXICO  
ENERGY AND MINERALS DEPARTMENT

OIL CONSERVATION DIVISION  
AZTEC DISTRICT OFFICE

1000 P.O. BOX 1000  
AZTEC, NEW MEXICO 87410  
(505) 334-6170

OIL CONSERVATION DIVISION  
BOX 2088  
SANTA FE, NEW MEXICO 87501

DATE 9-15-88

RE: Proposed MC \_\_\_\_\_  
Proposed DIIC \_\_\_\_\_  
Proposed NSL X \_\_\_\_\_  
Proposed SWD \_\_\_\_\_  
Proposed WFX \_\_\_\_\_  
Proposed PMX \_\_\_\_\_

Gentlemen:

I have examined the application dated 9-14-88

for the Chaco Inc. Jico 30 #16 N-29-25N-46S  
Operator Lease and Well No. Unit, S-T-R

and my recommendations are as follows:

Approved  
\_\_\_\_\_  
\_\_\_\_\_  
\_\_\_\_\_  
\_\_\_\_\_

Yours truly,

E. B. ...



David L. Wacker  
Division Manager  
Production Department  
Hobbs Division  
North American Production

Conoco Inc.  
P.O. Box 460  
726 East Michigan  
Hobbs, NM 88240  
(505) 397-5800

September 9, 1988

Mr. William LeMay, Director  
State of New Mexico  
Energy & Minerals Department  
Oil Conservation Division  
P.O. Box 2088  
Santa Fe, NM 87501-2088

Dear Mr. LeMay:

Request for Unorthodox Location - Jicarilla 30 No. 16, 660' FSL & 1980'  
FWL, Section 29, T25N, R4W, Rio Arriba County, New Mexico, Mesaverde  
and/or Chacra Pools

Conoco Inc. respectfully requests administrative approval of the unorthodox location for the subject well.

This well is currently completed as an oil well in the West Lindrith Gallup Dakota. Conoco is proposing to recomplete the well to the Mesaverde and/or Chacra with the possibility of a dual completion in the future. Conoco is the only operator with Mesaverde and Chacra rights offsetting this well.

Attached is a lease map and Form C-102 showing the well location and dedication. Please contact Ms. Ceal Yarbrough at (505) 397-5825 if you have any questions.

Yours very truly,

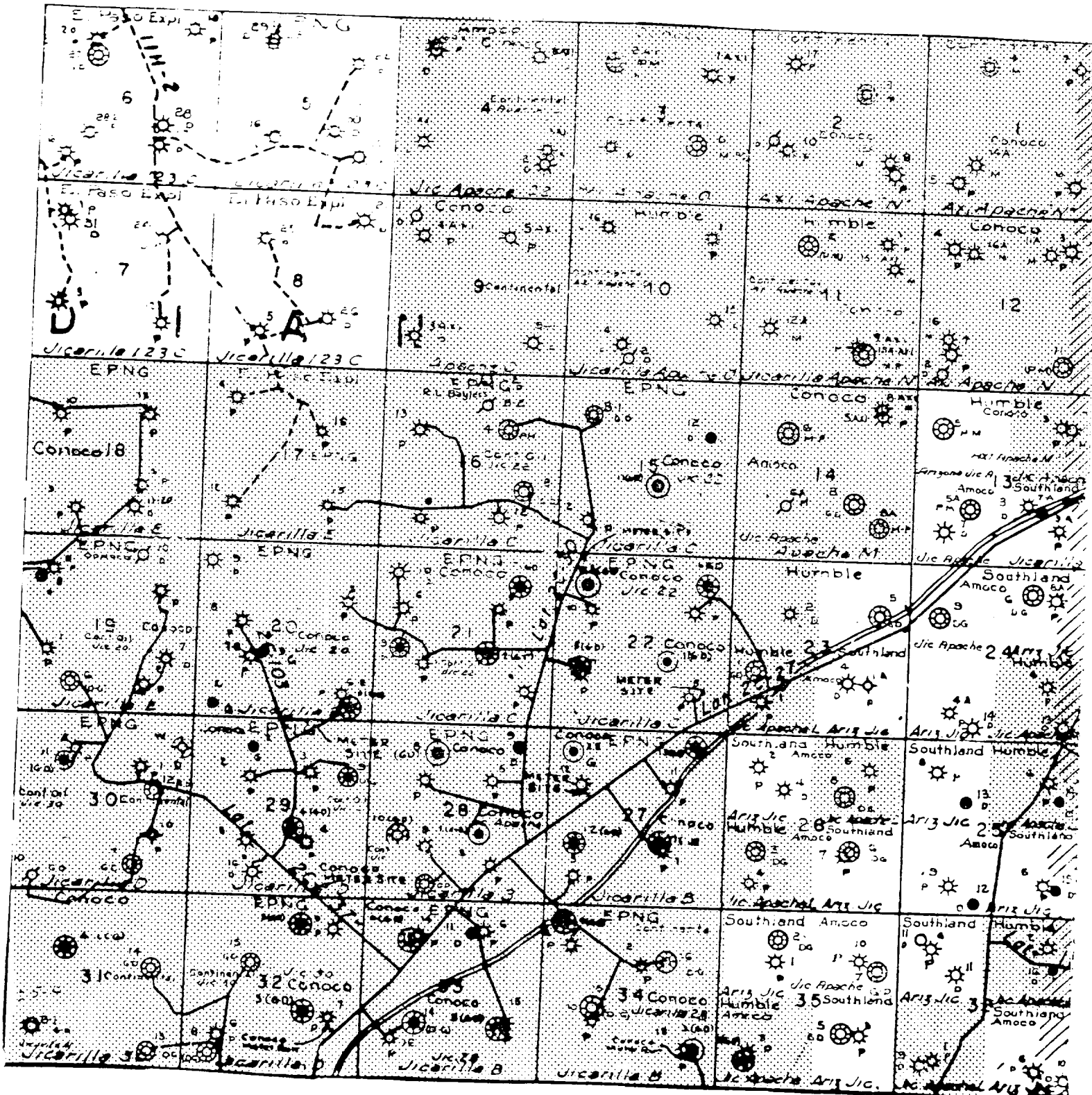
  
David L. Wacker

COY/cln

attachment

cc: NMOCD - Aztec

RECEIVED  
SEP 14 1988  
OIL CON  
DIST



conoco acreage

NEW MEXICO OIL CONSERVATION COMMISSION  
WELL LOCATION AND ACREAGE DEDICATION PLAT

Form C-102  
Supersedes C-128  
Effective 1-1-65

All distances must be from the outer boundaries of the Section.

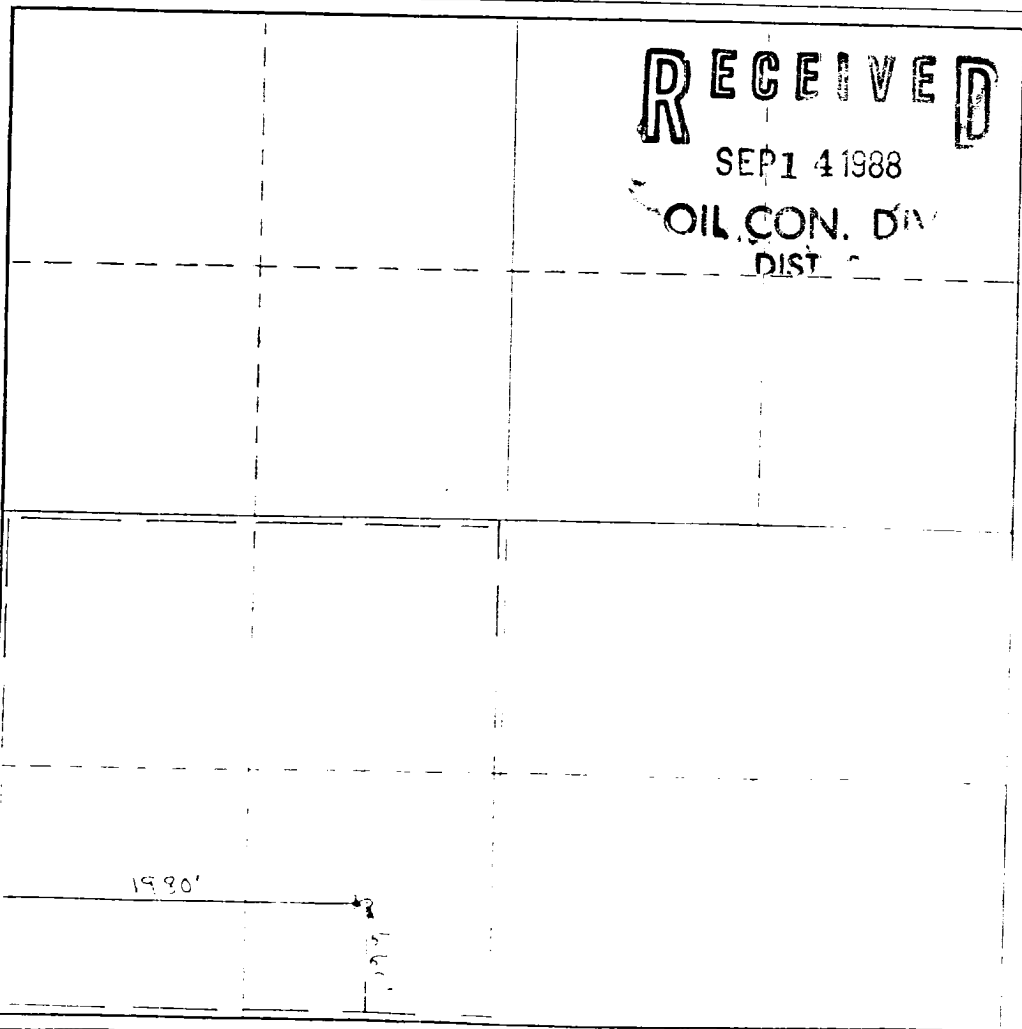
Operator <b>Conoco Inc.</b>		Lease <b>Jicarilla 30</b>			Well No. <b>16</b>
Unit Letter <b>N</b>	Section <b>29</b>	Township <b>25N</b>	Range <b>4W</b>	County <b>Rio Arriba</b>	
Actual Footage Location of Well: <b>660</b> feet from the <b>SOUTH</b> line of <b>1980</b> feet from the <b>West</b> line					
Ground Level Elev. <b>6922'</b>	Producing Formation <b>Mesaverde / Chacra</b>		Pool <b>Und. Mesaverde / Und. Chacra</b>	Dedicated Acreage: <b>160</b> Acres	

1. Outline the acreage dedicated to the subject well by colored pencil or hachure marks on the plat below.
2. If more than one lease is dedicated to the well, outline each and identify the ownership thereof (both as to working interest and royalty).
3. If more than one lease of different ownership is dedicated to the well, have the interests of all owners been consolidated by communitization, unitization, force-pooling, etc?

Yes  No If answer is "yes," type of consolidation \_\_\_\_\_

If answer is "no," list the owners and tract descriptions which have actually been consolidated. (Use reverse side of this form if necessary.) \_\_\_\_\_

No allowable will be assigned to the well until all interests have been consolidated (by communitization, unitization, forced-pooling, or otherwise) or until a non-standard unit, eliminating such interests, has been approved by the Commission.



CERTIFICATION

I hereby certify that the information contained herein is true and complete to the best of my knowledge and belief.

Name: *M. Finney* for **D.F. Finney**  
Position: **Adm. Supervisor**  
Company: **Conoco Inc.**  
Date: **9/8/88**

I hereby certify that the well location shown on this plat was plotted from the best of actual surveys made by me or under my supervision, and that the same are true and correct to the best of my knowledge and belief.

Signature: \_\_\_\_\_  
Date: \_\_\_\_\_