

UNITED STATES
DEPARTMENT OF THE INTERIOR
GEOLOGICAL SURVEY

30-039-22841

5. LEASE DESIGNATION AND SERIAL NO.

Contract 34

6. IF INDIAN, ALLOTTEE OR TRIBE NAME

Jicarilla Apache

7. UNIT AGREEMENT NAME

8. FARM OR LEASE NAME

Jicarilla C

9. WELL NO.

30

10. FIELD AND POOL, OR WILDCAT

Otero-Gallup

11. SEC., T., R., M., OR BLK.
AND SURVEY OR AREA

27, T25N, R5W

12. COUNTY OR PARISH 13. STATE

Rio Arriba

NM

1a. TYPE OF WORK

DRILL ☒DEEPEN ☐PLUG BACK ☐

b. TYPE OF WELL

OIL
WELL ☒GAS
WELL ☐

OTHER

SINGLE
ZONE ☒MULTIPLE
ZONE ☐

2. NAME OF OPERATOR

Getty Oil Company

3. ADDRESS OF OPERATOR

Box 3360, Casper, Wyoming 82602

4. LOCATION OF WELL (Report location clearly and in accordance with any State requirements.)

At surface

990' FSL, 990' FEL Sec. 27, T25N, R5W

At proposed prod. zone

same.

14. DISTANCE IN MILES AND DIRECTION FROM NEAREST TOWN OR POST OFFICE*

15. DISTANCE FROM PROPOSED*

LOCATION TO NEAREST
PROPERTY OR LEASE LINE, FT.
(Also to nearest drlg. unit line, if any.)

18. DISTANCE FROM PROPOSED LOCATION*

TO NEAREST WELL, DRILLING, COMPLETED,
OR APPLIED FOR, ON THIS LEASE, FT.

21. ELEVATIONS (Show whether DF, RT, GR, etc.)

6750 G

23. PROPOSED CASING AND CEMENTING PROGRAM

SIZE OF HOLE	SIZE OF CASING	WEIGHT PER FOOT	SETTING DEPTH	QUANTITY OF CEMENT
12 1/4	8 5/8	new 24.0	300	200 Surface
7 7/8	5 1/2	new 14.0	5520	*1150 Surface
7 7/8	5 1/2	new 15.5	6600)

* Cement volume will depend on volume calculated from hole caliper.

Thirteen Point Surface Use Program attached.

Gas is dedicated.

IN ABOVE SPACE DESCRIBE PROPOSED PROGRAM: If proposal is to deepen or plug back, give data on present productive zone and proposed new productive zone. If proposal is to drill or deepen directionally, give pertinent data on subsurface locations and measured and true vertical depths. Give blowout prevention program, if any.

24.

SIGNED



TITLE

Area Supt.

DATE 9/17/81

(This space for Federal or State office use)

PERMIT NO.

APPROVAL DATE

APPROVED BY



TITLE

Acting Dist. Super.

DATE

OCT 7 1981

CONDITIONS OF APPROVAL, IF ANY:

ch 7

All distances must be from the outer boundaries of the Section.



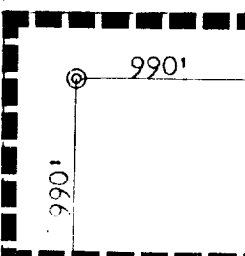
Operator GETTY OIL COMPANY			Lease JICARILLA C		Well No. 30
Unit Letter P	Section 27	Township 25N	Range 5W	County Rio Arriba	
Actual Footage Location of Well: 990 feet from the South line and 990 feet from the East line					
Ground Level Elev: 6750	Producing Formation Gallup		Pool Otero-Gallup		Dedicated Acreage: 40 Acres

1. Outline the acreage dedicated to the subject well by colored pencil or hatchure marks on the plat below.
2. If more than one lease is dedicated to the well, outline each and identify the ownership thereof (both as to working interest and royalty).
3. If more than one lease of different ownership is dedicated to the well, have the interests of all owners been consolidated by communitization, unitization, force-pooling, etc?

☐ Yes ☐ No If answer is "yes," type of consolidation _____

If answer is "no," list the owners and tract descriptions which have actually been consolidated. (Use reverse side of this form if necessary.) _____

No allowable will be assigned to the well until all interests have been consolidated (by communitization, unitization, forced-pooling, or otherwise) or until a non-standard unit, eliminating such interests, has been approved by the Commission.

		Sec.	
		27	
			

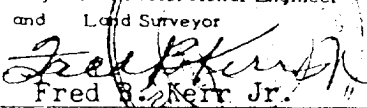
Scale: 1"=1000'

CERTIFICATION

I hereby certify that the information contained herein is true and complete to the best of my knowledge and belief.

Name Alvin R. Kendrick
Position **Agent**
Company **Getty Oil Company**
Date **September 3, 1981**

I hereby certify that the well location shown on this plat was plotted from field notes of actual surveys made by me or under my supervision, and that the same is true and correct to the best of my knowledge and belief.

Date Surveyed **August 31, 1981**
Registered Professional Engineer and Land Surveyor

Certificate No. **3950**

TOWNSHIP 25 NORTH

RANGE 6 WEST

RANGE 5 WEST

NEW MEXICO—RIO ARriba CO.
7.5 MINUTE SERIES (TOPOGRAPHIC)

5-POINTS

MAP A

Getty Oil Company
Jicarilla C #30
Sec. 27, T25N, R5W

