



STATE OF NEW MEXICO
ENERGY AND MINERALS DEPARTMENT
OIL CONSERVATION DIVISION

BRUCE KING
GOVERNOR

LARRY KEHOE
SECRETARY

POST OFFICE BOX 2088
STATE LAND OFFICE BUILDING
SANTA FE, NEW MEXICO 87501
(505) 827-2434

Supron Energy Corporation
P. O. Box 808
Farmington, New Mexico 87401

Attention: Rudy D. Motto

Administrative Order NSL-1444

Gentlemen:

Reference is made to your application for a non-standard location for your F-33-24-7 Well No. 1 to be located 520 feet from the North line and 1760 feet from the East line of Section 33, Township 24 North, Range 7 West, NMPM, Escrito Gallup Associated Pool, Rio Arriba County, New Mexico.

By authority granted me under the provisions of Rule 2 of Order No. R-5353, the above-described unorthodox location is hereby approved.

Sincerely,

A handwritten signature in cursive script, appearing to read "Joe D. Ramey".

JOE D. RAMEY,
Director

JDR/RLS/dr

cc: Oil Conservation Division - Aztec
Oil & Gas Engineering Committee - Hobbs





STATE OF NEW MEXICO
ENERGY AND MINERALS DEPARTMENT
OIL CONSERVATION DIVISION
AZTEC DISTRICT OFFICE

1000 RIO BRAZOS ROAD
AZTEC, NEW MEXICO 87410
(505) 334-6178

OIL CONSERVATION DIVISION
BOX 2088
SANTA FE, NEW MEXICO 87501

DATE Oct 15, 1981

RE: Proposed MC _____
Proposed DHC _____
Proposed NSL ✓ _____
Proposed SWD _____
Proposed WFX _____
Proposed PMX _____

Gentlemen:

I have examined the application dated Oct 2, 1981
for the Supcon Energy Corp. F-33-24-7 #1 B-33-24N-7W
Operator Lease and Well No. Unit, S-T-R

and my recommendations are as follows:

Approve

Yours truly,

Jeff A. Edmister

October 1, 1981

Energy and Minerals Department
Oil Conservation Division
P.O. Box 2080
Santa Fe, New Mexico 87501

Attention: Mr. Joe D. Ramo

It is respectfully requested that Supron Energy Corporation be granted administrative approval to drill the F-33-24-7 No. 1 well in the Escrito Gallup formation, in a non-standard location due to topographical reasons.

This proposed well would be located 520 feet from the North line and 1760 feet from the East line of Section 33, Township 24 North, Range 7 West, N.M.P.M., Rio Arriba County, New Mexico.

Attached are the following copies:

1. C-102 "Acreage Dedication Plat"
2. Offset Operator's plat
3. Blow-up of topographical section
4. Letters to offset operator's


SUPRON ENERGY CORPORATION

Rudy D. Motto
Area Superintendent

RDM:bjs
Attachments

cc: Haskell Fleetwood
Oil Conservation Division - Aztec





All distances must be from the outer boundaries of the Section.

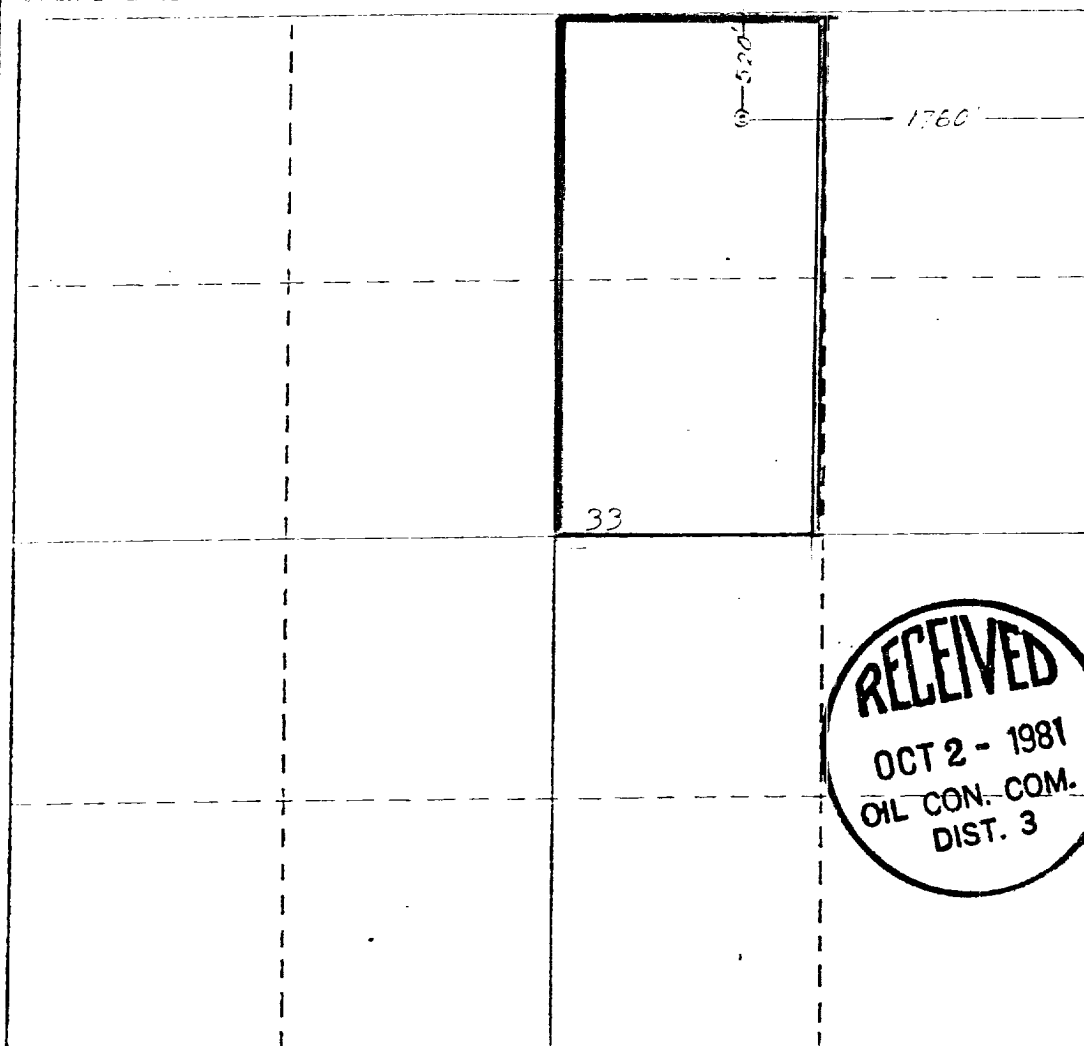
Operator SUPRON ENERGY CORPORATION		Lease F-33-24-7		Well No. #1
Unit Letter B	Section 33	Township 24 NORTH	Range 7 WEST	County RIO ARriba
Actual Footage Location of Well: <div style="display: flex; justify-content: space-between;"> 520 feet from the NORTH line and 1760 feet from the EAST line </div>				
Ground Level Elev. 7216	Producing Formation Gallup	Pool Escrito Extension	Dedicated Acreage: W$\frac{1}{4}$ of NE$\frac{1}{4}$ 80.00 Acres	

1. Outline the acreage dedicated to the subject well by colored pencil or hatchure marks on the plat below.
2. If more than one lease is dedicated to the well, outline each and identify the ownership thereof (both as to working interest and royalty).
3. If more than one lease of different ownership is dedicated to the well, have the interests of all owners been consolidated by communitization, unitization, force-pooling, etc?

☐ Yes ☐ No If answer is "yes," type of consolidation _____

If answer is "no," list the owners and tract descriptions which have actually been consolidated. (Use reverse side of this form if necessary.) _____

No allowable will be assigned to the well until all interests have been consolidated (by communitization, unitization, forced-pooling, or otherwise) or until a non-standard unit, eliminating such interests, has been approved by the Division



RECEIVED
OCT 2 - 1981
OIL CON. COM.
DIST. 3

CERTIFICATION

I hereby certify that the information contained herein is true and complete to the best of my knowledge and belief.

Rudy D. Motto

Name

Rudy D. Motto

Position

Area Superintendent

Company

SUPRON ENERGY CORPORATION

Date

August 7, 1981

I hereby certify that the well location shown on this plat was plotted from field notes of actual surveys made by me or under my supervision, and that the same are true and correct to the best of my knowledge and belief.

Michael Dalv

Date

August 7, 1981

Registered Professional Engineer and/or Land Surveyor

Michael Dalv

Certificate No.

5992

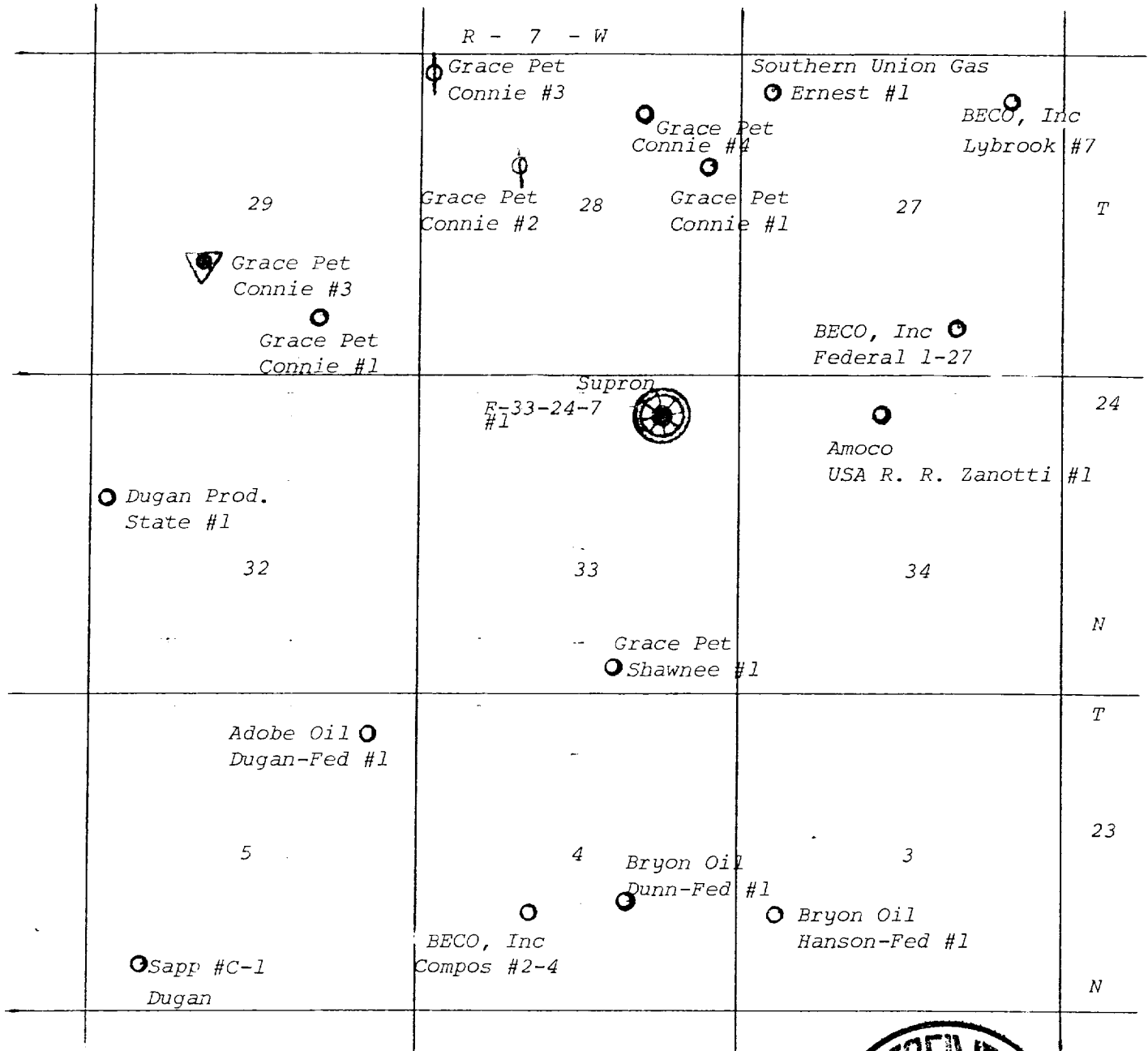
0 330 660 990 1320 1650 1980 2310 2640 2970 3300 3630 3960 4290 4620 4950 5280 5610 5940 6270 6600

OFFSET OPERATOR'S PLAT

SUPRON ENERGY CORPORATION

WELL: F-33-24-7 No. 1

LOCATION: 520 feet from the North line and 1760 feet from the East line of Section 33, Township 24 North, Range 7 West, N.M.P.M., Rio Arriba County, New Mexico



Proposed Gallup Non-Standard Completion



Gallup

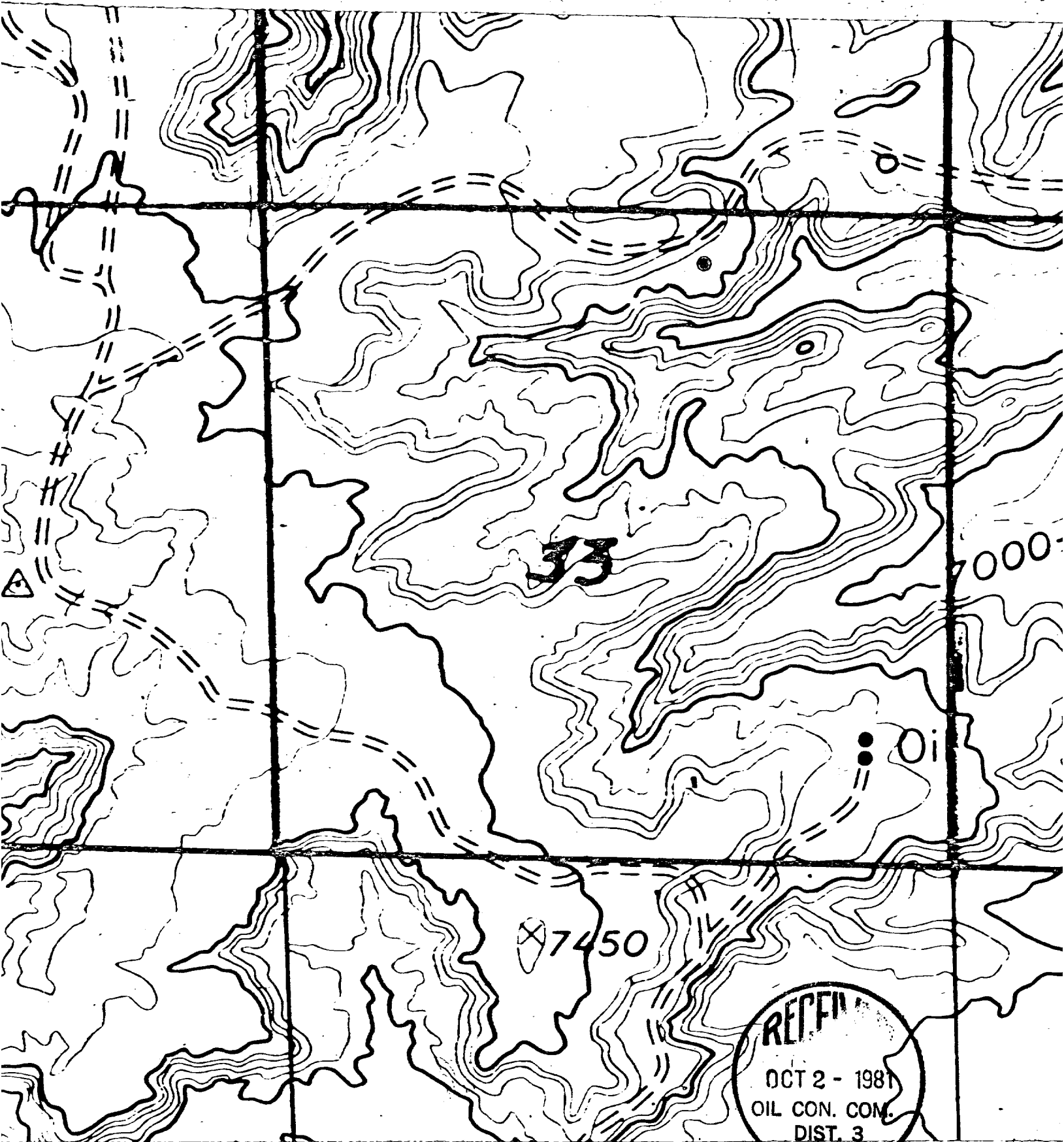


Gallup - Dakota



P & A





RECEIVED
OCT 2 - 1981
OIL CON. COM.
DIST. 3

September 9, 1981

Adobe Oil
1100 Western
United Life Building
Midland, TX 79701

Gentlemen:


Supron Energy Corporation proposes to drill their F-33-24-7 No. 1 well in the Gallup formation, located in Section 33, Township 24 North, Range 7 West, N.M.P.M., Rio Arriba County, New Mexico. This well can not be drilled anywhere in this drilling unit in a standard location due to the topography.

Our records indicate that you are the owner and operator of acreage which adjoins this drilling unit. If you have no objections to this proposed non-standard location, we would appreciate your signing the attached two (2) copies of this letter and returning same to this office.

Your prompt consideration will be greatly appreciated.

Sincerely yours,

SUPRON ENERGY CORPORATION


Rudy D. Motto
Area Superintendent

RDM:lms

This above non-standard location well is hereby approved.

BY: _____

TITLE: _____

DATE: _____



Return 50

SEP 15 REC'D

SUPRON ENERGY CORPORATION
Post Office Box 808
FARMINGTON, NEW MEXICO 87401

September 9, 1981

BCO, INC.

~~Beco, Inc.~~
135 Grant
Santa Fe, New Mexico 87501

Gentlemen:

Supron Energy Corporation proposes to drill their F-33-24-7 No. 1 well in the Gallup formation, located in Section 33, Township 24 North, Range 7 West, N.M.P.M., Rio Arriba County, New Mexico. This well can not be drilled anywhere in this drilling unit in a standard location due to the topography.

Our records indicate that you are the owner and operator of acreage which adjoins this drilling unit. If you have no objections to this proposed non-standard location, we would appreciate your signing the attached two (2) copies of this letter and returning same to this office.

Your prompt consideration of this will be greatly appreciated.

Sincerely yours,

SUPRON ENERGY CORPORATION

Rudy D. Motto
Rudy D. Motto
Area Superintendent

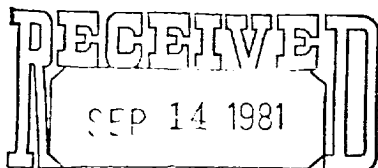
RDM:bt

This above non-standard location well is hereby approved.

BY: *Harry R. Byrd*

TITLE: *President*

DATE: *9-14-81*



B C O, INC.

CLAIM CHECK
NO. 039035

☐ HOLD

DATE *9-14*
1ST NOTICE

2ND NOTICE

RETURN

Detached from
PS Form 3849-A
May 1979

SEP 15 REC'D
FARM

SUPRON ENERGY CORPORATION
Post Office Box 808
FARMINGTON, NEW MEXICO 87401

September 9, 1981

Dugan Production Corp.
P.O. Box 208
Farmington, New Mexico 87401

Gentlemen:


Supron Energy Corporation proposes to drill their F-33-24-7 No. 1 well in the Gallup formation, located in Section 33, Township 24 North, Range 7 West, N.M.P.M., Rio Arriba County, New Mexico. This well can not be drilled anywhere in this drilling unit in a standard location due to the topography.

Our records indicate that you are the owner and operator of acreage which adjoins this drilling unit. If you have no objections to this proposed non-standard location, we would appreciate your signing the attached two (2) copies of this letter and returning same to this office.

Your prompt consideration of this will be greatly appreciated.

Sincerely yours,

SUPRON ENERGY CORPORATION

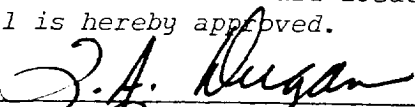

Rudy D. Motto
Area Superintendent



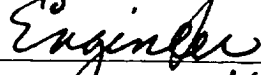
RDM:bt

This above non-standard location well is hereby approved.


BY:



TITLE:


Engineer

DATE:



SEP 16 REC'D

September 9, 1981

Grace Petroleum
3 Park Central
Suite 200
1515 Arapahoe
Denver, Colorado 80202

Gentlemen:

Supron Energy Corporation proposes to drill their F-33-24-7 No. 1 well in the Gallup formation, located in Section 33, Township 24 North, Range 7 West, N.M.P.M., Rio Arriba County, New Mexico. This well can not be drilled anywhere in this drilling unit in a standard location due to the topography.

Our records indicate that you are the owner and operator of acreage which adjoins this drilling unit. If you have no objections to this proposed non-standard location, we would appreciate your signing the attached two (2) copies of this letter and returning same to this office.

Your prompt consideration of this will be greatly appreciated.

Sincerely yours,

SUPRON ENERGY CORPORATION

Rudy D. Motto
Area Superintendent

RDM:bt

This above non-standard location well is hereby approved.

BY: [Signature]

TITLE: Area Vice President

DATE: 9-11-81



SUPRON ENERGY CORPORATION

POST OFFICE BOX 808

FARMINGTON, NEW MEXICO 87401

September 9, 1981

Bryon Oil Industries
Walsh Engineering Corporation
P. O. Box 254
Farmington, New Mexico 87401

Gentlemen:


Supron Energy Corporation proposes to drill their F-33-24-7 No. 1 well in the Gallup formation, located in Section 33, Township 24 North, Range 7 West, N.M.P.M., Rio Arriba County, New Mexico. This well can not be drilled anywhere in this drilling unit in a standard location due to the topography.

Our records indicate that you are the owner and operator of acreage which adjoins this drilling unit. If you have no objections to this proposed non-standard location, we would appreciate your signing the attached two (2) copies of this letter and returning same to this office.


Your prompt consideration will be greatly appreciated.

Sincerely yours,

SUPRON ENERGY CORPORATION



Rudy D. Motto
Area Superintendent



RDM:kms

This above non-standard location well is hereby approved, subject to and conditioned upon Supron Energy's agreement to approve any such non-standard locations in accordance with federal or state or local regulations insofar as it pertains to any acreage owned by Byron Oil in Sections 3 and 4, T23N, R7W, Rio Arriba County, New Mexico

BY: 

TITLE: President

DATE: 9/17/81

The above agreement and conditions are hereby approved.

BY: _____

TITLE: _____

DATE: _____

This agreement by Byron Oil is not valid unless signed by an authorized representative of Supron Energy Corporation.