



STATE OF NEW MEXICO  
ENERGY AND MINERALS DEPARTMENT  
OIL CONSERVATION DIVISION

BRUCE KING  
GOVERNOR

LARRY KEHOE  
SECRETARY

October 6, 1981

POST OFFICE BOX 2088  
STATE LAND OFFICE BUILDING  
SANTA FE, NEW MEXICO 87501  
(505) 827-2434

*Petro Lewis Corp.*

Powers Elevation  
600 South Cherry Street  
Suite 1201  
Denver, Colorado 80222

Attention: Connie L. Frailey

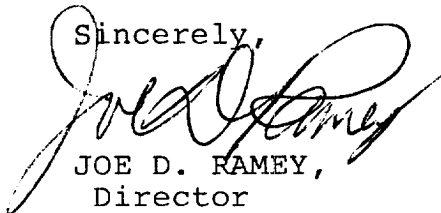
Administrative Order NSL-1435

Gentlemen:

Reference is made to your application for a non-standard location for the Petro Lewis Corporation Ruddock Well No. 7A to be located 1990 feet from the North line and 1100 feet from the East line of Section 3, Township 25 North, Range 3 West, NMPM, Blanco Mesaverde Gas Pool, Rio Arriba County, New Mexico.


By authority granted me under the provisions of Rule 104 F of the Division Rules and Regulations, the above-described unorthodox location is hereby approved.

Sincerely,

  
JOE D. RAMEY,  
Director

JDR/RLS/dr

cc: Oil Conservation Division - Aztec  
Oil & Gas Engineering Committee - Hobbs  
U. S. Geological Survey - Farmington





STATE OF NEW MEXICO  
ENERGY AND MINERALS DEPARTMENT  
OIL CONSERVATION DIVISION  
AZTEC DISTRICT OFFICE

1000 RIO BRAZOS ROAD  
AZTEC, NEW MEXICO 87410  
(505) 334-6178

OIL CONSERVATION DIVISION  
BOX 2088  
SANTA FE, NEW MEXICO 87501

DATE Oct 9, 1981

RE: Proposed MC \_\_\_\_\_  
Proposed DHC \_\_\_\_\_  
Proposed NSL ✓ \_\_\_\_\_  
Proposed SWD \_\_\_\_\_  
Proposed WFX \_\_\_\_\_  
Proposed PMX \_\_\_\_\_

Gentlemen:

I have examined the application dated Sept. 29, 1981  
for the Petro Lewis Corp Ruddock #7A H-3-25N-3w  
Operator Lease and Well No. Unit, S-T-R

and my recommendations are as follows:

Approve  
\_\_\_\_\_  
\_\_\_\_\_  
\_\_\_\_\_  
\_\_\_\_\_  
\_\_\_\_\_

Yours truly,

Jeff A. Edmister



POWERS ELEVATION

OIL WELL ELEVATIONS — LOCATIONS  
ENVIRONMENTAL — ARCHAEOLOGICAL SERVICES  
600 SOUTH CHERRY STREET, SUITE 1201  
DENVER, COLORADO 80222  
PHONE NO. 303/321-2217

September 9, 1981

State of New Mexico  
Oil Conservation Commission  
P.O. Box 2088  
Santa Fe, New Mexico 87501  
Attn: R.L. Stamets

RE: Request Spacing Exception for:  
Petro-Lewis Corporation  
#7A Ruddock  
SE NE Sec. 3 T25N R3W  
1990' FNL & 1100' FEL  
Rio Arriba County, New Mexico

Dear Mr. Stamets,

Due to topography and because the location is on an existing pad,  
a spacing exception is being requested for the above-referenced  
location.

Supron Energy Corporation holds the lease to the south of this  
location (See Diagram). Attached is a letter signed by Haskell  
Fleetwood of Supron stating there is no objection to drilling of  
this well.

In addition we have included a topographic map and location and  
elevation plat for this location.

If anything more is required, please advise.

Sincerely yours,

POWERS ELEVATION

*Connie L. Frailey*

Connie L. Frailey  
Vice President, Environmental Services

CLF:mh  
Enclosures

cc: Bill Fulton, Petro-Lewis Corporation, Denver, Colorado





**POWERS ELEVATION**

OIL WELL ELEVATIONS AND LOCATIONS  
CHERRY CREEK PLAZA, SUITE 1201  
600 SOUTH CHERRY STREET  
DENVER, COLORADO 80222  
PHONE NO. 303/321-2217


September 3, 1981

Mr. Haskell Fleetwood  
Supron Energy Corporation  
Building 5, Fifth Floor  
10300 North Central Expressway  
Dallas, Texas 75231

RE: Petro-Lewis Corporation  
#7A Ruddock  
SE NE Sec. 3 T25N R3W  
1990' FNL & 1100' FEL  
Rio Arriba County, New Mexico

Petro-Lewis Corporation intends to drill a well at the above-referenced location. Supron Energy Corporation holds the lease to the South of this well.

If Supron Energy has no objections to their drilling this well, please sign below as indicated and forward directly to the Oil & Gas Commission in Santa Fe, New Mexico.

  
Haskell Fleetwood  
Vice-President-Drilling & Production  
Supron Energy Corporation



## OIL CONSERVATION DIVISION

P. O. BOX 2088

SANTA FE, NEW MEXICO 87501

Form C-102  
Revised 10-1-79

STATE OF NEW MEXICO

ENERGY AND MINERALS DEPARTMENT

All distances must be from the outer boundaries of the Section.

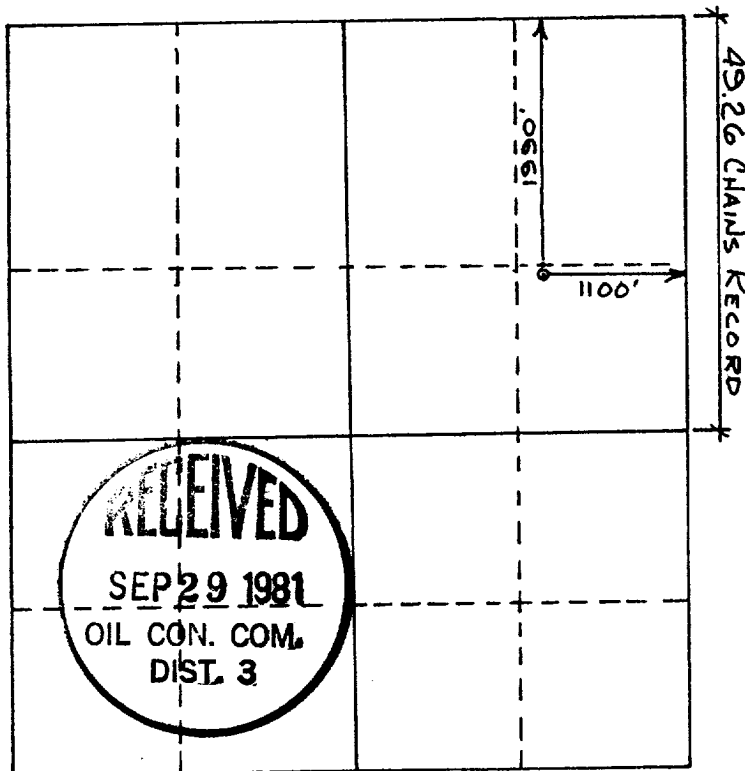
Operator <b>PETRO-LEWIS</b>		Lease <b>SF-080566</b>		Well No. <b>#7A RUDDOCK</b>
Well Letter <b>H</b>	Section <b>3</b>	Township <b>25 NORTH</b>	Range <b>3 WEST</b>	County <b>RIO ARriba</b>
Actual Postage Location of Well:				
1990 feet from the <b>NORTH</b> line and		1100 feet from the <b>EAST</b> line		
Ground Level Elev. <b>7447' (GRADED)</b>	Producing Formation <b>MADRID</b>	Pool <b>BLANCO MESA VERDE</b>	Dedicated Acreage: <b>393.08 Acres</b>	

- Outline the acreage dedicated to the subject well by colored pencil or hatchure marks on the plat below.
- If more than one lease is dedicated to the well, outline each and identify the ownership thereof (both as to working interest and royalty).
- If more than one lease of different ownership is dedicated to the well, have the interests of all owners been consolidated by communitization, unitization, force-pooling, etc?

☐ Yes ☐ No If answer is "yes," type of consolidation \_\_\_\_\_

If answer is "no," list the owners and tract descriptions which have actually been consolidated. (Use reverse side of this form if necessary.) \_\_\_\_\_

No allowable will be assigned to the well until all interests have been consolidated (by communitization, unitization, forced-pooling, or otherwise) or until a non-standard unit, eliminating such interests, has been approved by the Division



## CERTIFICATION

I hereby certify that the information contained herein is true and complete to the best of my knowledge and belief.

*George Laporte*  
Name **George Laporte**  
Position **President, Powers Elevation**  
**Agent Oil and Gas Company**  
Company **Petro-Lewis**  
Date **September 14, 1981**

I hereby certify that the well location shown on this plat was plotted from field notes of actual surveys made by me or under my supervision, and that the same is true and correct to the best of my knowledge and belief.

*Amos G. Huddleston*  
Date Survey **SEP 14 1981**  
Registered Professional Engineer and/or Land Surveyor  
**6844**  
Certificate No. **6844**

Petro-Lewis Corporation  
#7A Ruddock  
SE NE Sec. 3 T25N R3W  
Rio Arriba County, New Mexico

Diagram showing off-set leases


Sec. 33	34		35	
El Paso Natural Gas Company	Petro-Lewis Corporation			
Petro-Lewis	Petro-Lewis	 #7A Ruddock	Petro-Lewis	
	3		2	
Supron Energy Corp.	Supron Energy Corporation		Supron Energy Corp.	



EXHIBIT "E" - Access Roads to Location

LEGEND

1. Location:

Petro-Lewis Corporation  
#7A Ruddock  
SE NE Sec. 3 T25N R3W  
Rio Arriba, New Mexico

Color Coding

Oil Road  
Dirt Road  
New Access Road

2. Closest Town  
3. Closest Dwelling

