



STATE OF NEW MEXICO
ENERGY AND MINERALS DEPARTMENT
OIL CONSERVATION DIVISION

August 9, 1984

TONEY ANAYA
GOVERNOR

POST OFFICE BOX 2088
STATE LAND OFFICE BUILDING
SANTA FE, NEW MEXICO 87501
(505) 827-5800

Amoco Production Company
Petroleum Center Building
501 Airport Drive
Farmington, New Mexico 87401

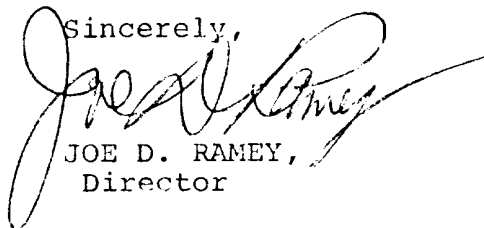
Attention: S. D. Blossom

Administrative Order NSL-1866

Gentlemen:

Reference is made to your application for a non-standard location for your Fred Phillips Gas Com "B" Well No. 1 to be located 1115 feet from the North line and 1820 feet from the West line of Section 10, Township 25 North, Range 3 West, NMPM, Blanco Mesaverde and Ojito Gallup-Dakota Pools, Rio Arriba County, New Mexico. The N/2 of Section 10 and the NE/4 NW/4 of Section 10 shall be dedicated to both pools.

By authority granted me under the provisions of Rule 104 FI, the above-described unorthodox location is hereby approved.

Sincerely,

JOE D. RAMEY,
Director

JDR/RLS/dr

cc: ✓ Oil Conservation Division - Aztec
Oil & Gas Engineering Committee - Hobbs

RECEIVED
AUG 13 1984
OIL CON. DIV.
DIST. 3



STATE OF NEW MEXICO
ENERGY AND MINERALS DEPARTMENT

OIL CONSERVATION DIVISION
AZTEC DISTRICT OFFICE

1000 RIO BRAZOS ROAD
AZTEC, NEW MEXICO 87410
(505) 334-6178

OIL CONSERVATION DIVISION
BOX 2088
SANTA FE, NEW MEXICO 87501

DATE 8-9-84

RE: Proposed MC _____
Proposed DHC _____
Proposed NSL X _____
Proposed SWD _____
Proposed WFX _____
Proposed PMX _____

Gentlemen:

I have examined the application dated 6-4-84
for the Amoco Fred Phillips Gas Co. "B" #1 C-10-25N-3W
Operator Lease and Well No. Unit, S-T-R

and my recommendations are as follows:

Do not approve: Location should be
standard.

Yours truly,

[Signature]



Amoco Production Company

10000 E. Center Building
10000 E. Center Drive
Houston, Texas 77061
(713) 865-3541

S. D. Blossorn
District Manager

May 30, 1984

Mr. Joe D. Ramey
New Mexico Oil Conservation Division
P. O. Box 2088
Santa Fe, NM 87501

File: DDL-519-400.1

Dear Mr. Ramey:

Application for Unorthodox Location
Fred Phillips Gas Com "B" No. 1
Blanco Mesaverde/Ojito Gallup-Dakota Field
Rio Arriba County, New Mexico

Amoco Production Company hereby requests approval of an unorthodox well location for Fred Phillips Gas Com "B" No. 1. The proposed location is 1115' FNL x 1820' FNL of Section 10, T25N, R3W, Rio Arriba County, New Mexico.

This well was staked in the unorthodox location indicated above in order to avoid an underground pipeline.

As shown on the attached mile-section plat, the following are offset lease holders of Blanco Mesaverde wells:

Petro Lewis
Union Texas Petroleum
Felix J. Hickman
Schalk Development

JUN 6 1984

OIL CON. DIV.
DIST. 8

Page 2
May 30, 1984
File: DDL-519-400.1

Petro Lewis and Union Texas are also offset lease holders of Ojito Gallup-Dakota wells.

Yours very truly,

A handwritten signature in cursive script, appearing to read "S. E. Blosson".

KRJ/ct
Attachments

cc: Petro Lewis
P.O. Box 2250
Denver, CO 80202

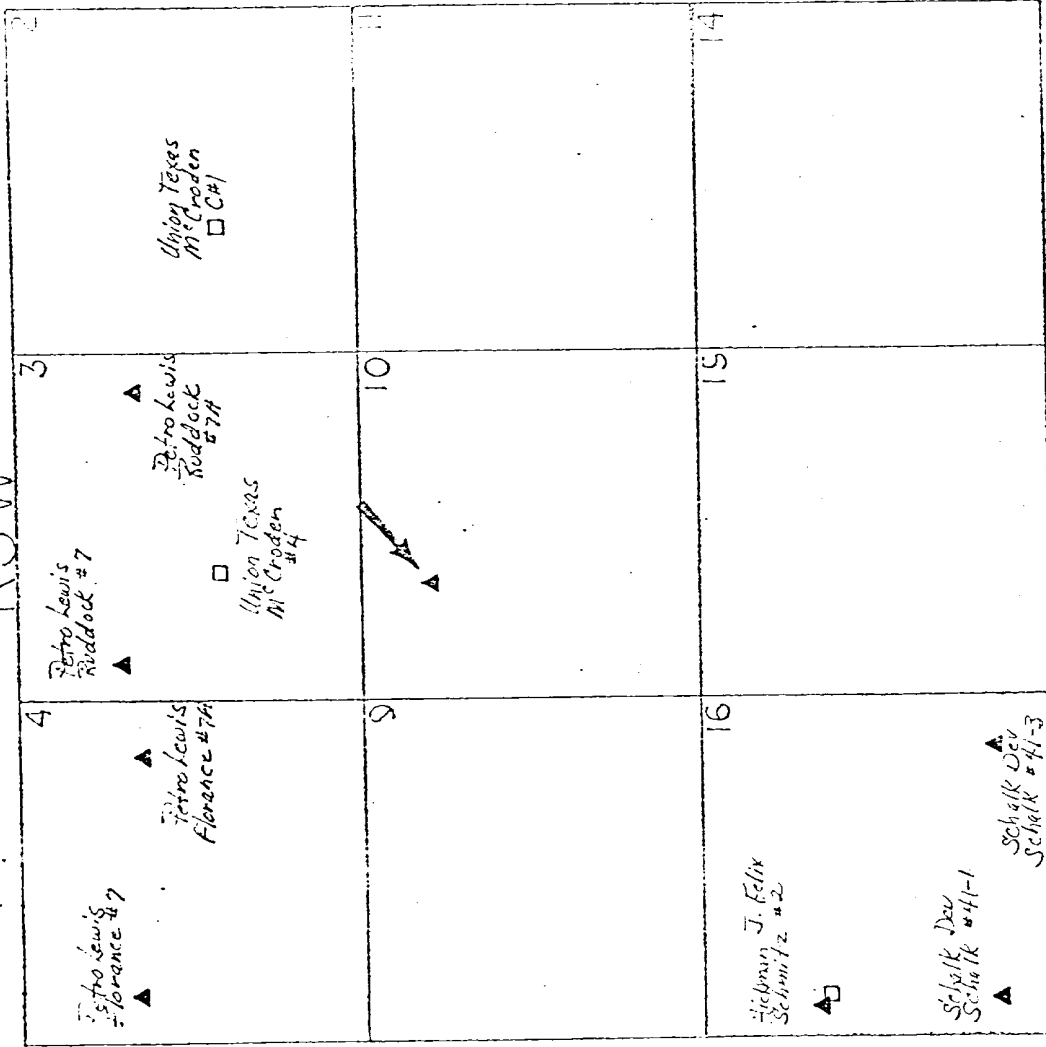
Union Texas Petroleum
14001 E. Iliff Ave, Suite 500
Aurora, CO 80014

Schalk Development
P.O. Box 25325
Albuquerque, NM 87125

Felix J. Hickman
address unknown

W05

R3W



▲ BLANCO MESAVERDE WELLS

◻ OJITO GLLP/DK WELLS

OIL CONSERVATION DIVISION

STATE OF NEW MEXICO

P. O. BOX 2088

Form C-107
Revised 10-1-7

OIL AND MINERALS DEPARTMENT

SANTA FE, NEW MEXICO 87501

All distances must be from the outer boundaries of the Section.

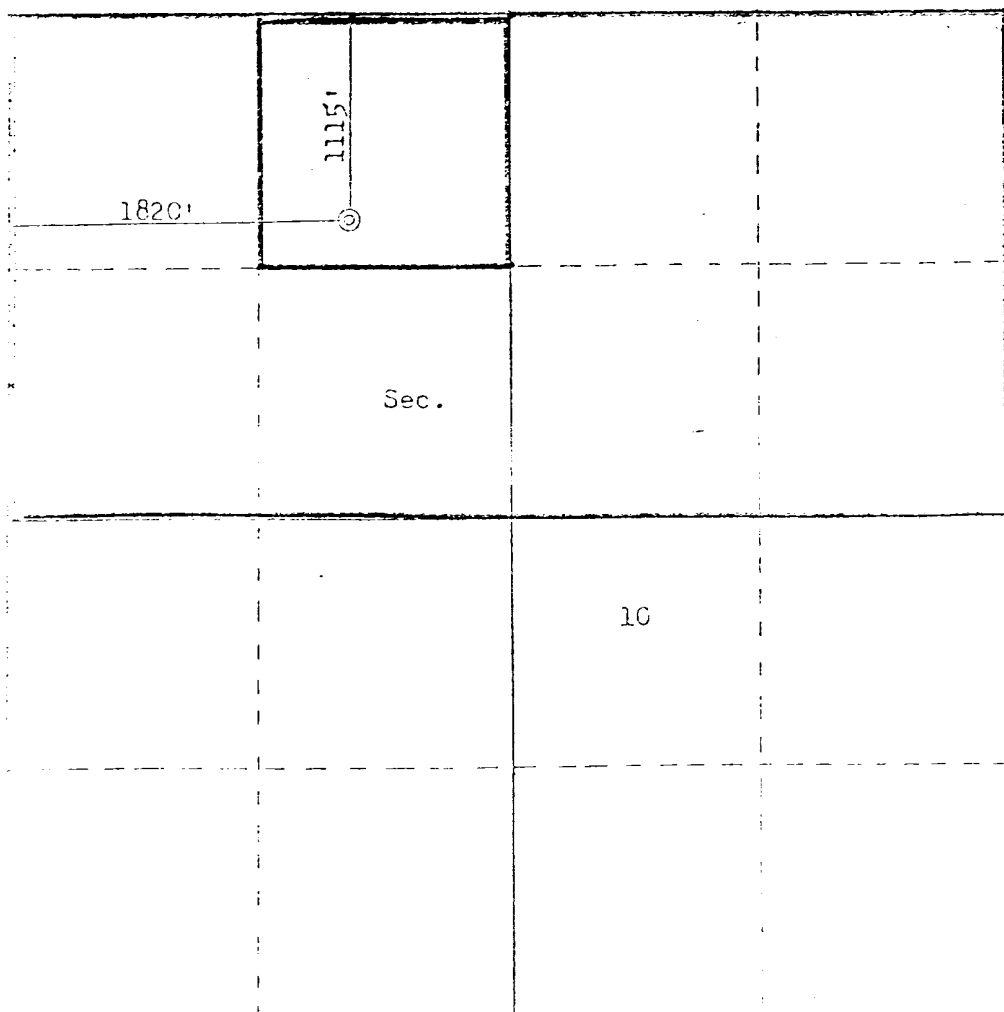
Lessor AMOCO PRODUCTION COMPANY			Lessee FRED PHILLIPS GAS CO. "B"		Well No. 1
Section Letter C	Section 10	Township 25N	Range 3W	County Rio Arriba	
Actual Footage Location of Well: 1115 feet from the North line and 1820 feet from the West line					
Ground Level Elev. 7183	Producing Formation Gallup-Dakota/MV		Pool Blanco MV/Office GP/DK		Dedicated Acreage: 320/40 Acres

1. Outline the acreage dedicated to the subject well by colored pencil or hatchure marks on the plat below.
2. If more than one lease is dedicated to the well, outline each and identify the ownership thereof (both as to working interest and royalty).
3. If more than one lease of different ownership is dedicated to the well, have the interests of all owners been consolidated by communitization, unitization, force-pooling, etc?

☒ Yes ☐ No If answer is "yes," type of consolidation Communitized

If answer is "no," list the owners and tract descriptions which have actually been consolidated. (Use reverse side of this form if necessary.)

No allowable will be assigned to the well until all interests have been consolidated (by communitization, unitization, forced-pooling, or otherwise) or until a non-standard unit, eliminating such interests, has been approved by the Commission.



Scale: 1"=1000'

CERTIFICATION

I hereby certify that the information contained herein is true and complete to the best of my knowledge and belief.

Name

B. D. Shaw

Position

Administrative Supervisor

Company

Amoco Production Company

Date

4-13-84

I hereby certify that the well location shown on this plat was plotted from field notes of actual surveys made by me or under my supervision, and that the same is true and correct to the best of my knowledge and belief.

Date Surveyed

April 13, 1984

Registered Professional Engineer
and Land Surveyor
Fred B. Kerr, Jr.

Certification No. 4122

3950

