



STATE OF NEW MEXICO
ENERGY AND MINERALS DEPARTMENT
OIL CONSERVATION DIVISION
September 20, 1984

TONY ANAYA
GOVERNOR

POST OFFICE BOX 2088
STATE LAND OFFICE BUILDING
SANTA FE, NEW MEXICO 87501
(505) 827-5800

Getty Oil Company
P. O. Box 3360
Casper, Wyoming 82602-3360

Attention: D. W. Bowers

Administrative Order NSL-1899

Gentlemen:

Reference is made to your application for a non-standard location for your L. L. McConnell Well No. 15 to be located 600 feet from the South line and 1100 feet from the West line of Section 30, Township 25 North, Range 3 West, NMPM, West Lindrith Gallup Dakota Oil Pool, Rio Arriba County, New Mexico. The SW/4 of said Section 30 is to be dedicated to the well.

By authority granted me under the provisions of Special Rule 5 of Order No. R-4314, the above-described unorthodox location is hereby approved.

Sincerely,

R. L. STAMETS,
ACTING DIRECTOR

RLS/GPQ/dr

cc: ✓ Oil Conservation Division - Aztec
Oil & Gas Engineering Committee - Hobbs

RECEIVED
OCT 14 1984
OIL CON. DIV.
SANTA FE



STATE OF NEW MEXICO
ENERGY AND MINERALS DEPARTMENT

OIL CONSERVATION DIVISION
AZTEC DISTRICT OFFICE

1000 RIO BRAZOS ROAD
AZTEC, NEW MEXICO 87410
(505) 334-6178

OIL CONSERVATION DIVISION
BOX 2088
SANTA FE, NEW MEXICO 87501

DATE 10-2-84

RE: Proposed MC _____
Proposed DHC _____
Proposed NSL X _____
Proposed SWD _____
Proposed WFX _____
Proposed PMX _____

Gentlemen:

I have examined the application dated 9-26-84
for the Getty L.L. McConnell Well #15 M-30-25A1-3W
Operator Lease and Well No. Unit, S-T-R

and my recommendations are as follows:

Approve =

Yours truly,

Eva Buesel



Getty Oil Company | P. O. Box 3360, Casper, Wyoming 82602-3360

Central Exploration and Production Division

August 27, 1984

New Mexico Oil Conservation Division
P. O. Box 2088
Santa Fe, New Mexico

Attn: Mr. Joe D. Ramey


Re: Application for an Unorthodox Well
Location for Getty's
L. L. McConnell Well #15
600' FSL & 1100' FWL (SW/SW)
M, Section 30-T25N-R3W
Rio Arriba County, New Mexico

Dear Mr. Ramey:


Getty Oil Company requests approval of an Unorthodox Well Location for the above-referenced well. This well was staked at this location due to topographical conditions in this area. Please find attached a list of the names and addresses of the lessees of all offsetting properties and a plat showing these offset leaseholders and properties.

By copy of the attached letter and attachments, offset leaseholders were notified of this request for a well location exception by certified mail.

Very truly yours,
GETTY OIL COMPANY


D. W. Bowers
Area Superintendent

SP/cs
Attachments



P. O. Box 3360, Casper, Wyoming 82602-3360

August 27, 1984

Re: Application for an Unorthodox Well
Location for Getty's
L. L. McConnell #15
600' FSL & 1100' FWL (SW/SW)
M, Section 30-T25N-R3W
Rio Arriba County, New Mexico

Gentlemen:


Please find attached a copy of our Application for an Unorthodox Well Location for the above referenced well which we are submitting to the New Mexico Oil Conservation Commission.

If you, as an offset leaseholder, have no objections to this unorthodox location, please sign the waiver at the bottom of the page and send to:

New Mexico Oil Conservation Commission
P. O. Box 2088
Santa Fe, New Mexico 87501
Attention: Mr. Joe D. Ramey, Director

We would appreciate your returning one executed copy to the undersigned.

Very truly yours,
GETTY OIL COMPANY


D. W. Bowers
Area Superintendent


SP/cs
Attachments

W A I V E R

We hereby waive any objections to Getty Oil Company's Application for an Unorthodox Well Location as set forth above:

Name of Person (for Company)

Date



ATTACHMENT - OFFSETTING LESSEES

Getty Oil Company's
L.L. McConnell #15
Rio Arriba County, New Mexico

Southland Royalty Company
410 17th Street
Suite 1000
Denver, CO 80202

Conoco, Inc.
555 17th Street
Denver, CO 80202

Amoco Production Company
1670 Broadway
Denver, CO 80202

Joseph B. Gould
2829 E. 2nd Avenue
Suite 212
Denver, CO 80206

OIL CONSERVATION DIVISION

STATE OF NEW MEXICO

P. O. BOX 2048

GAS AND MINERALS DEPARTMENT

SANTA FE, NEW MEXICO 87501

Form C-107
Revised 10-1-

All distances must be from the outer boundaries of the Section.

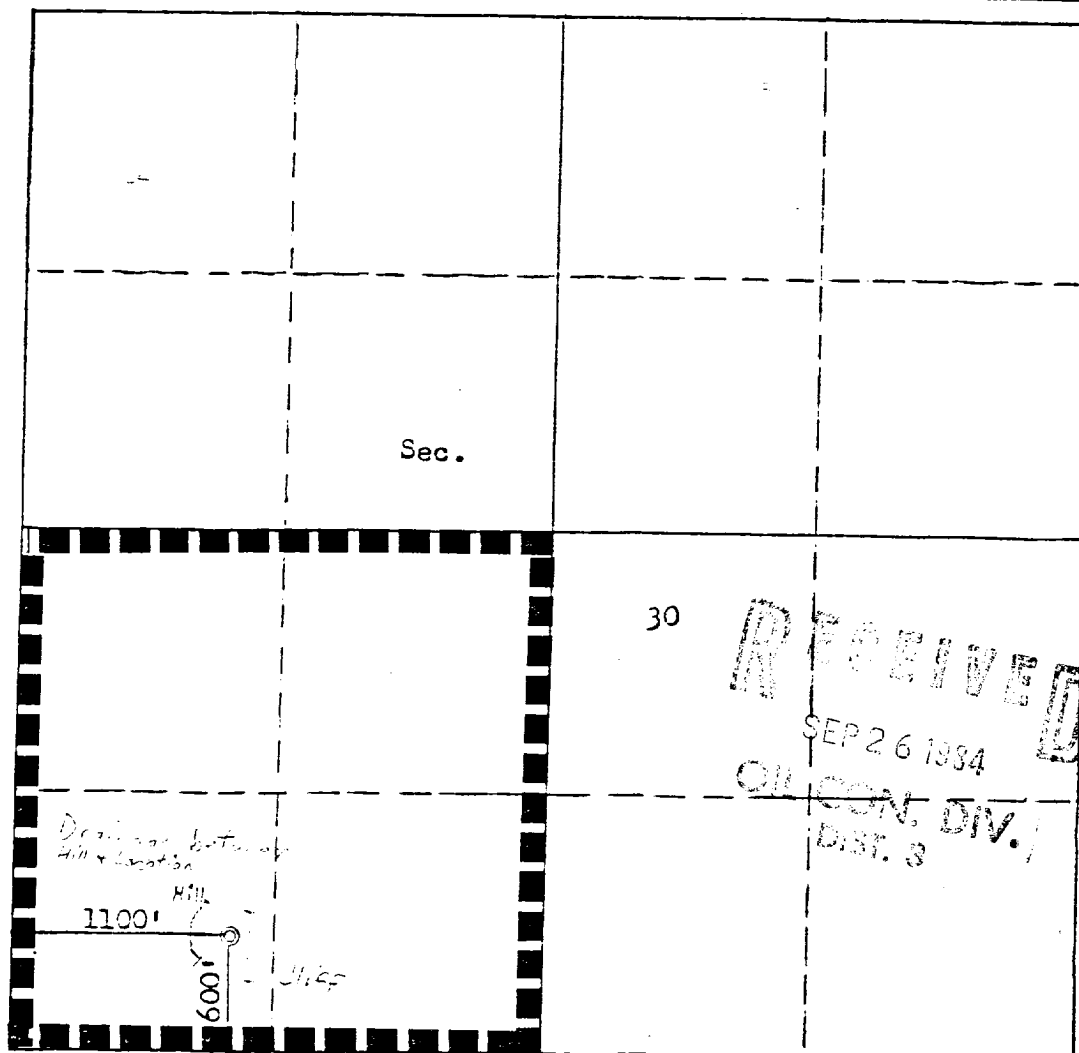
Operator GETTY OIL COMPANY		Lease L. L. McCONNELL		Well No. 15	
Unit Letter M	Section 30	Township 25N	Range 3W	County Rio Arriba	
Actual Footage Location of Well: 600 feet from the South line and 1100 feet from the West line					
Ground Level Elev. 7277	Producing Formation Gallup-Dakota		Pool Lindrith Gallup-Dakota West	Dedicated Acreage: SW/4; 160 Acres	

1. Outline the acreage dedicated to the subject well by colored pencil or hatchure marks on the plat below.
2. If more than one lease is dedicated to the well, outline each and identify the ownership thereof (both as to working interest and royalty).
3. If more than one lease of different ownership is dedicated to the well, have the interests of all owners been consolidated by communitization, unitization, force-pooling, etc?

☐ Yes ☐ No If answer is "yes," type of consolidation _____

If answer is "no," list the owners and tract descriptions which have actually been consolidated. (Use reverse side of this form if necessary.) _____

No allowable will be assigned to the well until all interests have been consolidated (by communitization, unitization, forced-pooling, or otherwise) or until a non-standard unit, eliminating such interests, has been approved by the Commission.



Scale: 1"=1000'

CERTIFICATION

I hereby certify that the information contained herein is true and complete to the best of my knowledge and belief.

[Signature]
Name

Position
Area Superintendent

Company
Getty Oil Company

Date
8-27-84

I hereby certify that the well location shown on this plat was plotted from field notes of actual surveys made by me or under my supervision, and that the same is true and correct to the best of my knowledge and belief.

Date Surveyed
August 16, 1984

Registered Professional Engineer
and Land Surveyor

[Signature]
Fred E. Kerr Jr.

Certificate No. 4222

