



STATE OF NEW MEXICO
 ENERGY AND MINERALS DEPARTMENT
 OIL CONSERVATION DIVISION
 AZTEC DISTRICT OFFICE

1000 RIO BRAZOS ROAD
 AZTEC, NEW MEXICO 87410
 (505) 334-6178

OIL CONSERVATION DIVISION
 BOX 2088
 SANTA FE, NEW MEXICO 87501

DATE 10-1-75

RE: Proposed MC _____
 Proposed DHC _____
 Proposed NSL X _____
 Proposed SWD _____
 Proposed WFX _____
 Proposed PHX _____

Gentlemen:

I have examined the application dated 7-2-75
 for the Aurora Production Co. Inc. Gas Com 35D #2 0-13-240-500
 Operator Lease and Well No. Unit, S-I-R

and my recommendations are as follows:

Approve

Yours truly,

[Signature]

G. O. Munson
District Manager

501 Airport Drive
Farmington, NM 87401

September 6, 1985

Mr. Gilbert Quintana
New Mexico Oil Conservation Division
P. O. Box 2038
Santa Fe, NM 87501

RECEIVED
SEP 09 1985
OIL CONSERV. DIV.
2038 3

File: DDL-1009-400.1

Application for Unorthodox Location
Jicarilla Gas Com 35D No. 2
West Lindrith Gallup Dakota
Rio Arriba County, New Mexico

Amoco Production Company hereby requests approval of an unorthodox well location for the Jicarilla Gas Com 35D No. 2. The proposed location is 1190' FSL x 1510' FEL of Section 12, T24N, R5W, Rio Arriba County, New Mexico.

This well was staked in the unorthodox location indicated above in order to avoid steep inclines and a wash to the south.

A copy of this application is being sent by certified mail to the offset lease holders, Southland Royalty Company, Arco, Amerada Hess Corporation, and El Paso Natural Gas Company with the request that they furnish you a waiver of objection and return one copy of the same to me.

Sincerely,

Original Signed
By G. O. Munson

LJM/ct

Attachments

✓cc: Mr. Ernie Busch
New Mexico Oil Conservation Division
1000 Rio Brazos Road
Aztec, NM 87410

R. J. Criswell - Denver

J. D. Cutter - Denver

_____ hereby waives objection to
Amoco's application for unorthodox location as proposed above.

By: _____ Date: _____

PEG



1914

1914
1914

OIL CONSERVATION DIVISION

STATE OF NEW MEXICO
ENERGY AND MINERALS DEPARTMENT

P. O. BOX 2088
SANTA FE, NEW MEXICO 87501

Form C-102
Revised 10-1-78

All distances must be from the outer boundaries of the Section.

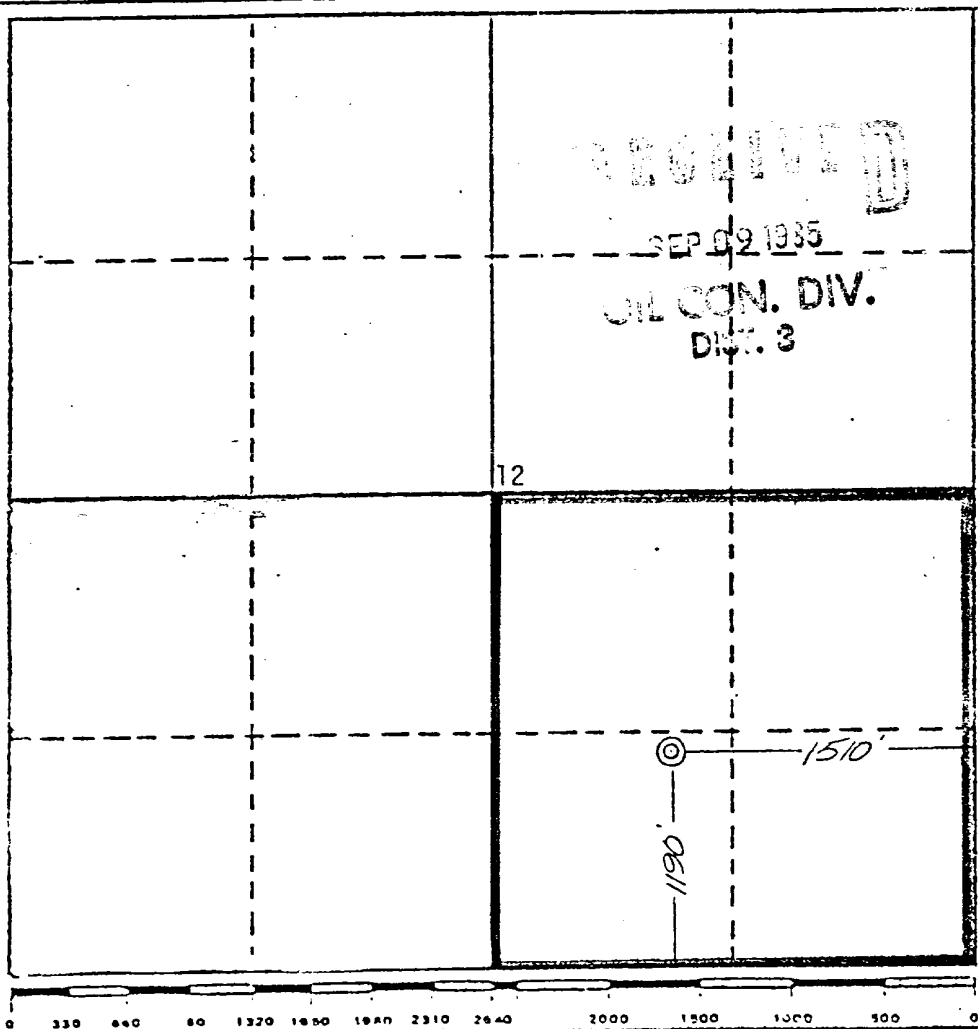
Operator AMOCO PRODUCTION COMPANY			Lease JICARILLA GAS COM 35D		Well No. 2
Unit Letter 0	Section 12	Township 24 NORTH	Range 5 WEST	County RIO ARRIBA	
Actual Footage Location of Wells 1190 feet from the SOUTH line and 1510' feet from the EAST line					
Ground Level Elev. 6768	Producing Formation Gallup/Dakota	Pool W. Lindreth Gallup Dakota		Dedicated Acreage 160 Acres	

1. Outline the acreage dedicated to the subject well by colored pencil or hachure marks on the plat below.
2. If more than one lease is dedicated to the well, outline each and identify the ownership thereof (both as to working interest and royalty).
3. If more than one lease of different ownership is dedicated to the well, have the interests of all owners been consolidated by communitization, unitization, force-pooling, etc?

Yes No If answer is "yes" type of consolidation communitized

If answer is "no," list the owners and tract descriptions which have actually been consolidated. (Use reverse side of this form if necessary.) _____

No allowable will be assigned to the well until all interests have been consolidated (by communitization, unitization, forced-pooling, or otherwise) or until a non-standard unit, eliminating such interests, has been approved by the Division.



CERTIFICATION

I hereby certify that the information contained herein is true and complete to the best of my knowledge and belief.

B. D. Shaw

Name: **B. D. Shaw**
Position: **Adm. Supervisor**
Company: **Amoco Production Co.**
Date: **6-24-85**

I hereby certify that the location shown on this plat was plotted from field notes of actual survey made by me or under my supervision, and that the same is true and correct to the best of my knowledge and belief.



Date Surveyed: **May 8, 1985**
Registered Professional Engineer and/or Land Surveyor:
G. D. Vann
Gary D. Vann

Certificate No. **7016**

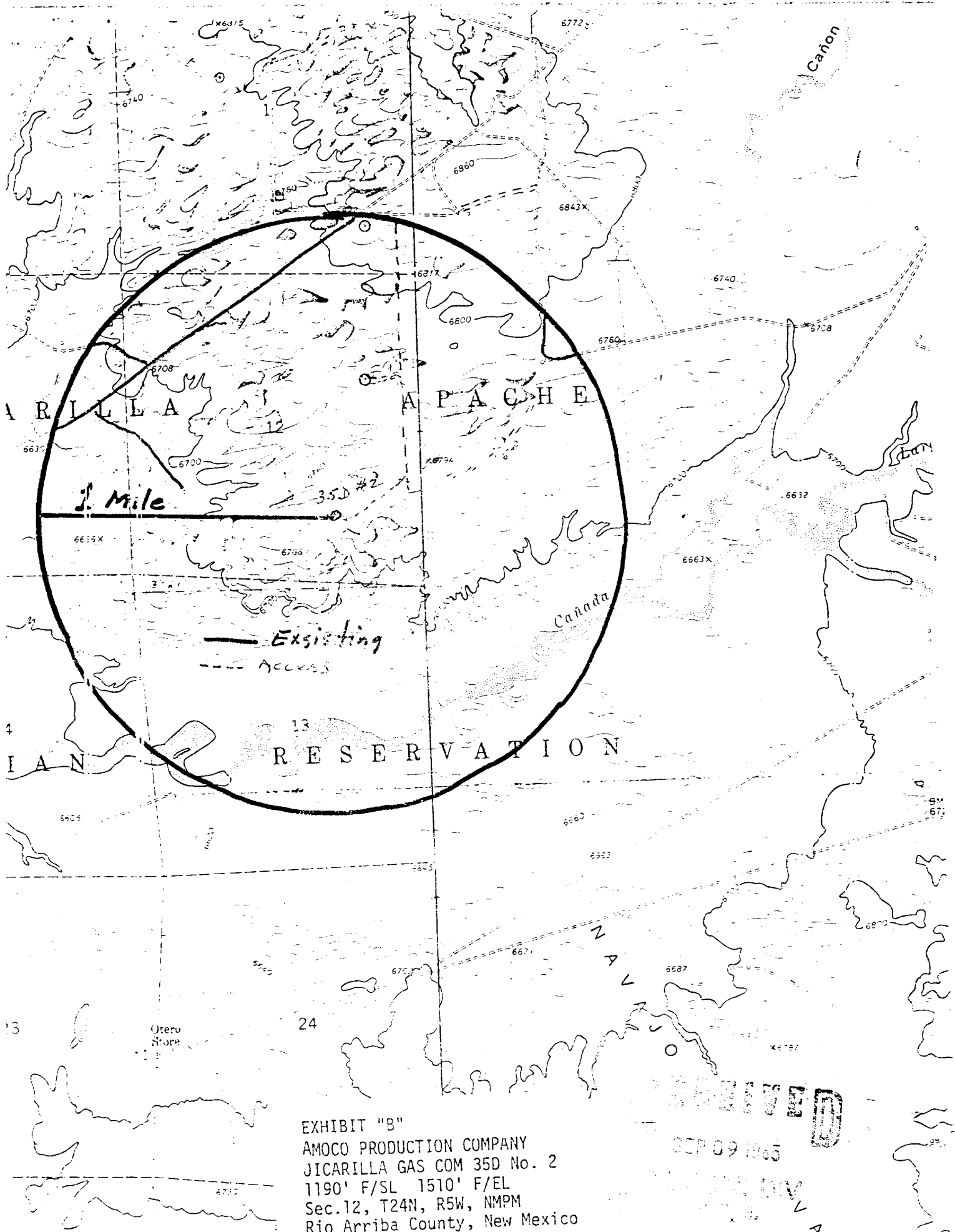


EXHIBIT "B"
 AMOCO PRODUCTION COMPANY
 JICARILLA GAS COM 35D No. 2
 1190' F/SL 1510' F/EL
 Sec.12, T24N, R5W, NMPM
 Rio Arriba County, New Mexico

RECEIVED

SEP 09 1965

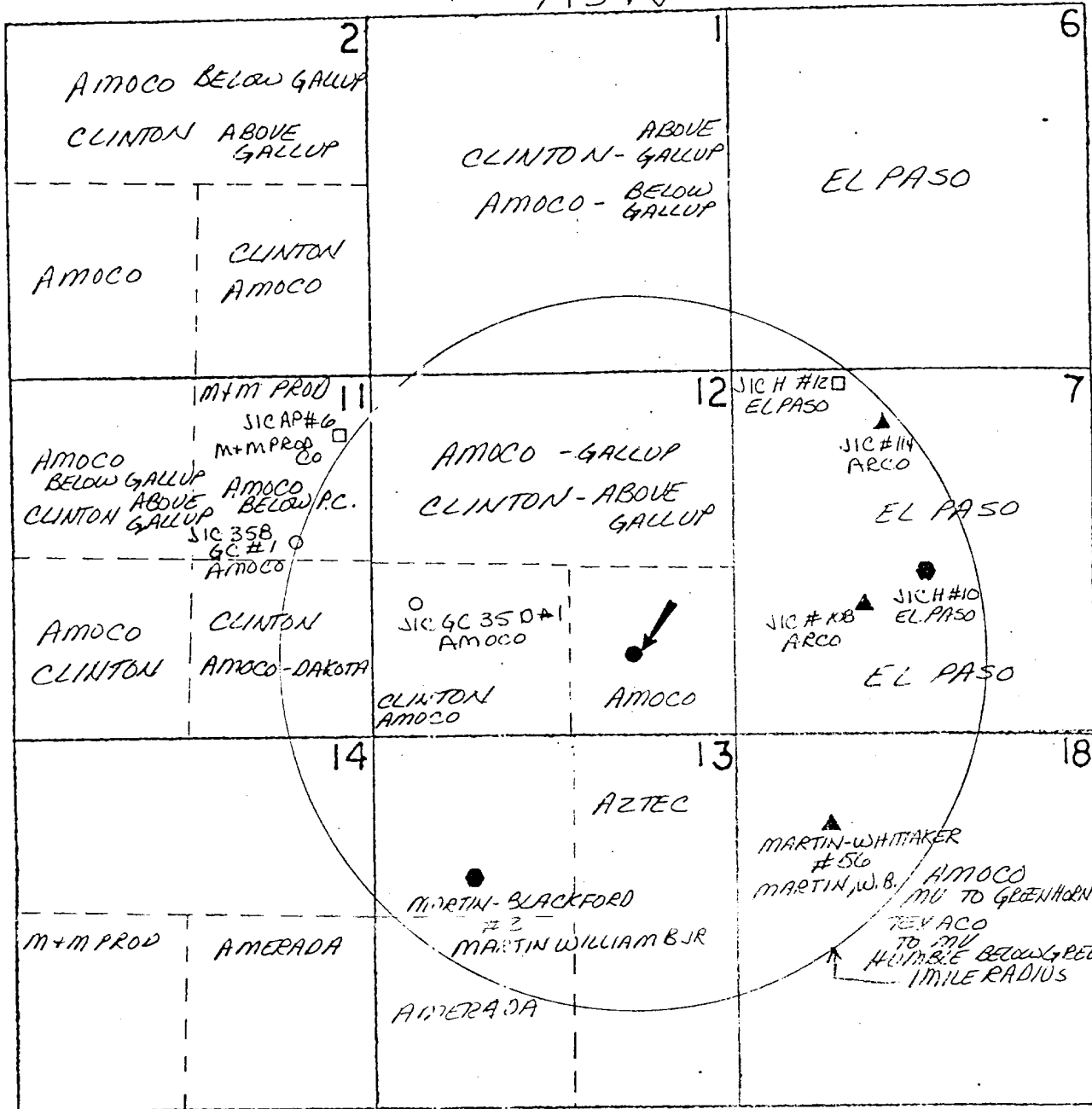
LAND DIV

4

JICARILLA GAS COM 35 D #2

R5W

R4W



T
24
N

- BLANCO PICTURED CLIFF WELLS
- BASIN DAKOTA WELLS
- ▲ LIDRETH GALLUP DAKOTA WELLS
- DRILLED AND ABANDONED WELLS
- PROPOSED WELLS