



STATE OF NEW MEXICO  
ENERGY AND MINERALS DEPARTMENT  
OIL CONSERVATION DIVISION

BRUCE KING  
GOVERNOR  
LARRY KEHOE  
SECRETARY

November 12, 1981

POST OFFICE BOX 2088  
STATE LAND OFFICE BUILDING  
SANTA FE, NEW MEXICO 87501  
(505) 827-2434

Dugan Production Corp.  
P. O. Box 208  
Farmington, New Mexico 87401

Attention: Jerome P. McHugh, Jr.


Administrative Order NSL-1448

Gentlemen:

Reference is made to your application for a non-standard location for your July Jubilee Well No. 1 located 1650 feet from the North line and 1520 feet from the East line of Section 30, Township 24 North, Range 9 West, NMPM, Undesignated Gallup Formations, San Juan County, New Mexico.

By authority granted me under the provisions of Rule 104 F of the Division Rules and Regulations, the above-described unorthodox location is hereby approved.

Sincerely,



JOE D. RAMEY,  
Director

JDR/RLS/dr

cc: Oil Conservation Division - Aztec  
Oil & Gas Engineering Committee - Hobbs  
U. S. Geological Survey - Farmington





STATE OF NEW MEXICO  
ENERGY AND MINERALS DEPARTMENT

OIL CONSERVATION DIVISION  
AZTEC DISTRICT OFFICE

1000 RIO BRAZOS ROAD  
AZTEC, NEW MEXICO 874  
(505) 334-6178

OIL CONSERVATION DIVISION  
BOX 2088  
SANTA FE, NEW MEXICO 87501

DATE Nov 9, 1991

RE: Proposed MC \_\_\_\_\_  
Proposed DHC \_\_\_\_\_  
Proposed NSL ✓ \_\_\_\_\_  
Proposed SWD \_\_\_\_\_  
Proposed WFX \_\_\_\_\_  
Proposed PHX \_\_\_\_\_

Gentlemen:

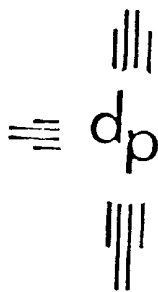
I have examined the application dated Oct 30, 1991  
for the Dugan Production Corp. July Jubilee #1 G-30-24N-9W  
Operator Lease and Well No. Unit, S-T-R

and my recommendations are as follows:

Approve  
\_\_\_\_\_  
\_\_\_\_\_  
\_\_\_\_\_  
\_\_\_\_\_  
\_\_\_\_\_

Yours truly,

Jeff A. Edmister



# dugan production corp.

October 28, 1981

Mr. Joe D. Ramey, Division Director  
New Mexico Oil Conservation Division  
P O Box 2088  
Santa Fe, NM 87501

RE: Application for Administrative Approval of  
Unorthodox Location for Dugan Production Corp.  
July Jubilee #1, 1650' FNL - 1520' FEL,  
Sec 30 T24N R9W, San Juan County, NM

Dear Mr. Ramey:

We hereby request approval of an unorthodox location for the above-referenced well. Copies of the well location plat and a production map showing offsetting operators are attached for your reference.

This well was approved as a gas well in the Dakota Formation and was an orthodox location for a Dakota well; however, it was completed in the Basin Dakota and Undesignated Gallup Formations, with production commingled in the well bore. It is an unorthodox location for an oil well. Our application for downhole commingling is pending approval.

A copy of this application is being submitted to all offsetting operators by certified mail with a request that they furnish your office a waiver of objection.

We request your approval of this location under the provisions of NMOCD Rule 104-F.

Sincerely,

*Jerome P. McHugh Jr.*

Jerome P. McHugh Jr.  
Landman

fp

cc: Frank Chavez, NMOCD, Aztec, NM  
James Sims, USGS, Farmington, NM  
Offsetting Operators



-----  
WAIVER

APPLICATION FOR UNORTHODOX LOCATION. \_\_\_\_\_ HEREBY WAIVES OBJECTION TO THE ABOVE

\_\_\_\_\_  
DATE

\_\_\_\_\_  
BY

All distances must be from the outer boundaries of the Section.

Operator Dugan Production Corporation			Lease July Jubilee		Well No. 1
Init Letter G	Section 30	Township 24 North	Range 9 West	County San Juan	
Actual Footage Location of Well: 1650 feet from the North line and 1520 feet from the East line					
Ground Level Elev. 5980	Producing Formation Dakota		Pool Basin Dakota		Dedicated Acreage: 320 Acres

1. Outline the acreage dedicated to the subject well by colored pencil or hatchure marks on the plat below.

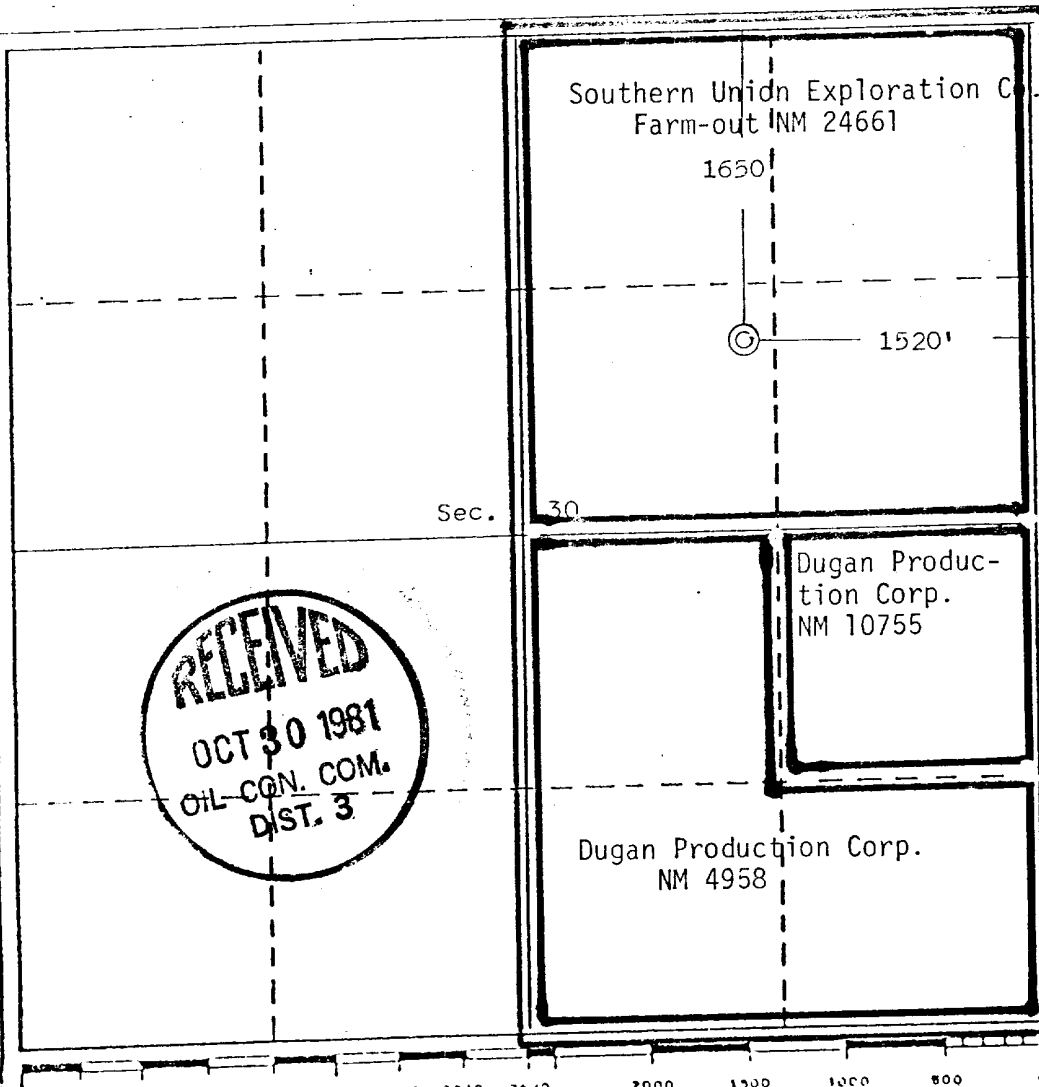
2. If more than one lease is dedicated to the well, outline each and identify the ownership thereof (both as to working interest and royalty).

3. If more than one lease of different ownership is dedicated to the well, have the interests of all owners been consolidated by communitization, unitization, force-pooling, etc?

☒ Yes ☐ No If answer is "yes," type of consolidation Communitization

If answer is "no," list the owners and tract descriptions which have actually been consolidated. (Use reverse side of this form if necessary.)

No allowable will be assigned to the well until all interests have been consolidated (by communitization, unitization, forced-pooling, or otherwise) or until a non-standard unit, eliminating such interests, has been approved by the Division.



CERTIFICATION

I hereby certify that the information contained herein is true and complete to the best of my knowledge and belief.

*Jerome P. McHugh Jr.*  
Name

Jerome P. McHugh Jr.

Position  
Landman

Company  
Dugan Production Corp.

Date  
5-4-81

I hereby certify that the location shown on this plat was verified from field notes of actual surveys made by me or under my supervision and that the same is true and correct to the best of my knowledge and belief.

EDGAR L. RISENHOVER  
REGISTERED LAND SURVEYOR  
(5979)

Date Surveyed  
April 16, 1981

Registered Professional Engineer  
and/or Land Surveyor

*Edgar L. Risenhover*  
Certificate No. 5979

Edgar L. Risenhover, L.S.

All distances must be from the outer boundaries of the Section.

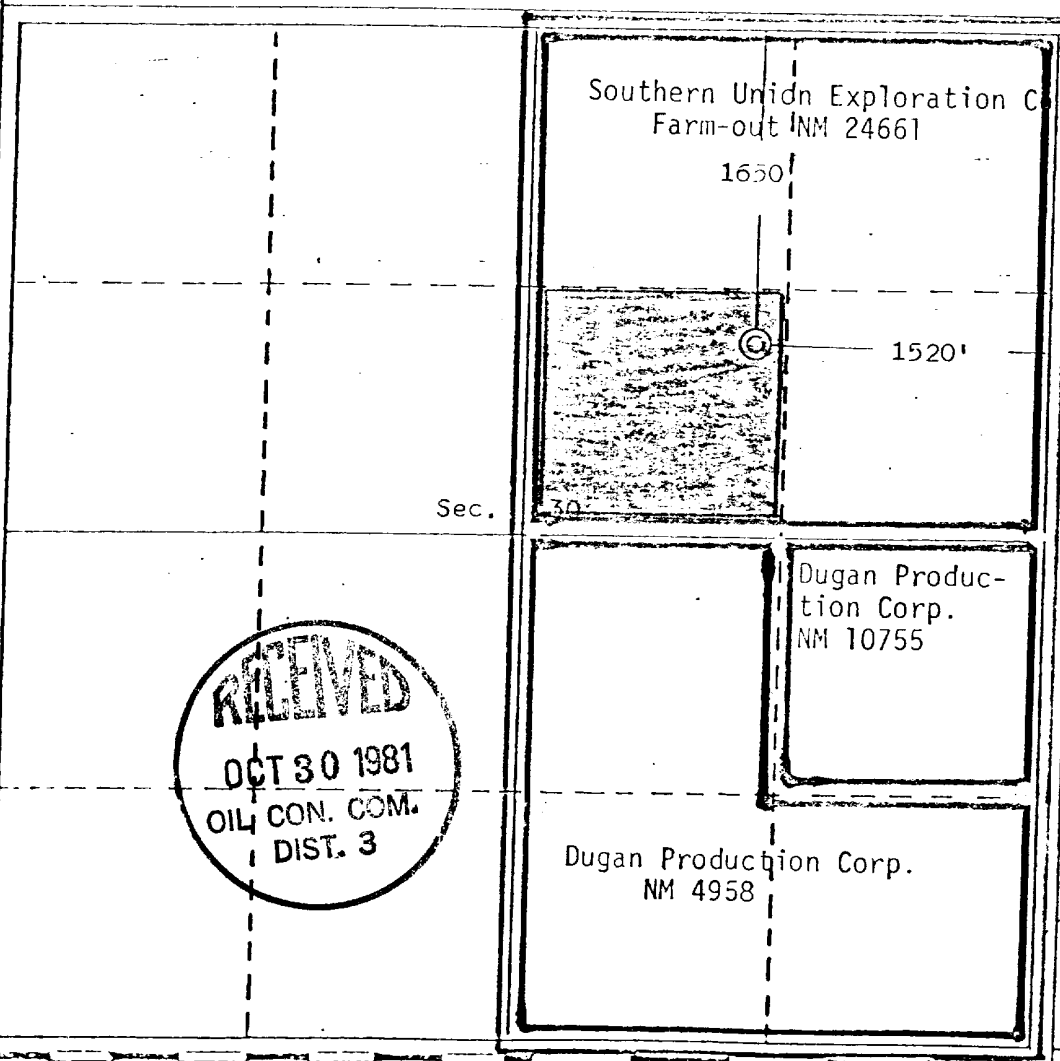
Operator Dugan Production Corporation			Lease July Jubilee		Well No. 1
Unit Letter G	Section 30	Township 24 North	Range 9 West	County San Juan	
Actual Footage Location of Well: 1650 feet from the North line and 1520 feet from the East line					
Ground Level Elev. 5980	Producing Formation Gallup		Pool Undesignated Gallup	Dedicated Acreage: 40 Acres	

1. Outline the acreage dedicated to the subject well by colored pencil or hachure marks on the plat below.
2. If more than one lease is dedicated to the well, outline each and identify the ownership thereof (both as to working interest and royalty).
3. If more than one lease of different ownership is dedicated to the well, have the interests of all owners been consolidated by communitization, unitization, force-pooling, etc?

☒ Yes ☐ No If answer is "yes," type of consolidation Communitization

If answer is "no," list the owners and tract descriptions which have actually been consolidated. (Use reverse side of this form if necessary.)

No allowable will be assigned to the well until all interests have been consolidated (by communitization, unitization, forced-pooling, or otherwise) or until a non-standard unit, eliminating such interests, has been approved by the Division.



CERTIFICATION

I hereby certify that the information contained herein is true and complete to the best of my knowledge and belief.


*Jerome P. McHugh Jr.*  
Name

Jerome P. McHugh Jr.

Position  
Landman

Company  
Dugan Production Corp.

Date  
5-4-81



Date Surveyed  
April 16, 1981

Registered Professional Engineer  
and/or Land Surveyor

*Edgar L. Risenhoof*  
Certificate No. 3979



Sec. 19: SW/4

Sec. 30: W/2  
Dugan Production Corp.  
USA NM 4958

Sec. 31: NW/4  
Unleased Federal Lands

Sec. 19: SE/4'  
Southern Union' Exploration  
USA NM 24661

Sec. 31: NE/4  
Dugan Production Corp.  
USA NM 4958

Sec. 20: SW/4 .  
Dugan Production Corp.  
USA NM 10755

Sec. 29: W/2  
Dugan Production Corp.  
USA NM 24661

Sec. 32: W/2 NW/4  
Tenneco Oil Company  
State of NM E-4912-20

Sec. 32: S/2 NW/4  
Questa Petroleum, Inc.  
State of NM LG-5685

001  
OIL CO. L  
ECLAIR

NE/4 Sec. 30 T-24-N, R-9-W

DUGAN PRODUCTION

T24N R9W


- Sec 19: SW/4 - Dugan Production Corp.
- Sec 20: NW/4 - Dugan Production Corp. Harvey #2
- Sec 29: W/2 - Southern Union Exploration
- Sec 30: W/2 - Dugan Production Corp. April Surpr

T24N R10W

- Sec 24: S/2 - Dugan Production Corp. Merry May #
- Sec 25: N/2 - Dugan Production Corp. June Joy #2



DUGAN PRODUCTION CORP.  
July Jubilee #1  
1650' FNL - 1520' FEL  
Sec 30 T24N R9W  
San Juan County, NM

24	*	19	*	20
25	+ *	30	* 	29
36		31		32