


(SUBMIT IN TRIPLICATE)

Land Office Santa Fe

Lease No. 000136

Unit \_\_\_\_\_



UNITED STATES  
DEPARTMENT OF THE INTERIOR  
GEOLOGICAL SURVEY

SUNDRY NOTICES AND REPORTS ON WELLS

NOTICE OF INTENTION TO DRILL.....	<input checked="" type="checkbox"/>	SUBSEQUENT REPORT OF WATER SHUT-OFF.....	
NOTICE OF INTENTION TO CHANGE PLANS.....		SUBSEQUENT REPORT OF SHOOTING OR ACIDIZING.....	
NOTICE OF INTENTION TO TEST WATER SHUT-OFF.....		SUBSEQUENT REPORT OF ALTERING CASING.....	
NOTICE OF INTENTION TO RE-DRILL OR REPAIR WELL.....		SUBSEQUENT REPORT OF RE-DRILLING OR REPAIR.....	10 1957
NOTICE OF INTENTION TO SHOOT OR ACIDIZE.....		SUBSEQUENT REPORT OF ABANDONMENT.....	
NOTICE OF INTENTION TO PULL OR ALTER CASING.....		SUPPLEMENTARY WELL HISTORY.....	
NOTICE OF INTENTION TO ABANDON WELL.....			

(INDICATE ABOVE BY CHECK MARK NATURE OF REPORT, NOTICE, OR OTHER DATA)

November 14, 1957

Well No. 1-27 is located 1050 ft. from N line and 900 ft. from E line of sec. 27

25 N 27 E (1/4 Sec. and Sec. No.) 25 North 6 East (Twp.) 10 E (Range) 10 E (Meridian)

Wilcox (Field) No Apache (County or Subdivision) New Mexico (State or Territory)


The elevation of the ground level above sea level is 6762 ft.

DETAILS OF WORK

(State names of and expected depths to objective sands; show sizes, weights, and lengths of proposed casings; indicate mudding jobs, cementing points, and all other important proposed work)

Proposed drilling program

Depth- 7500 feet leakoff test  
Surface casing- 300 feet 9 5/8" inch cemented to surface



I understand that this plan of work must receive approval in writing by the Geological Survey before operations may be commenced.

Company Ray Simbell  
Box 1540  
Address Fort Worth, Texas  
Ben Donagan  
714 Central St  
Albuquerque, New Mexico

By Ben Donagan  
Title Ben Donagan, Geologist

NEW MEXICO OIL CONSERVATION COMMISSION

Well Location and Acreage Dedication Plat

Section A.

Date November 14, 1957

Operator Kay Kimbell Lease Federal  
Well No. 1-27 Unit Letter H Section 27 Township 25 North Range 6 West NMPM  
Located 1650 Feet From North Line, 990 Feet From East Line  
County Rio Arriba G. L. Elevation 6762 Dedicated Acreage 160 Acres  
Name of Producing Formation \_\_\_\_\_ Pool Wildcat

1. Is the Operator the only owner\* in the dedicated acreage outlined on the plat below?  
Yes  No \_\_\_\_\_
2. If the answer to question one is "no," have the interests of all the owners been consolidated by communitization agreement or otherwise? Yes \_\_\_\_\_ No \_\_\_\_\_. If answer is "yes,"  
Type of Consolidation \_\_\_\_\_
3. If the answer to question two is "no," list all the owners and their respective interests below:

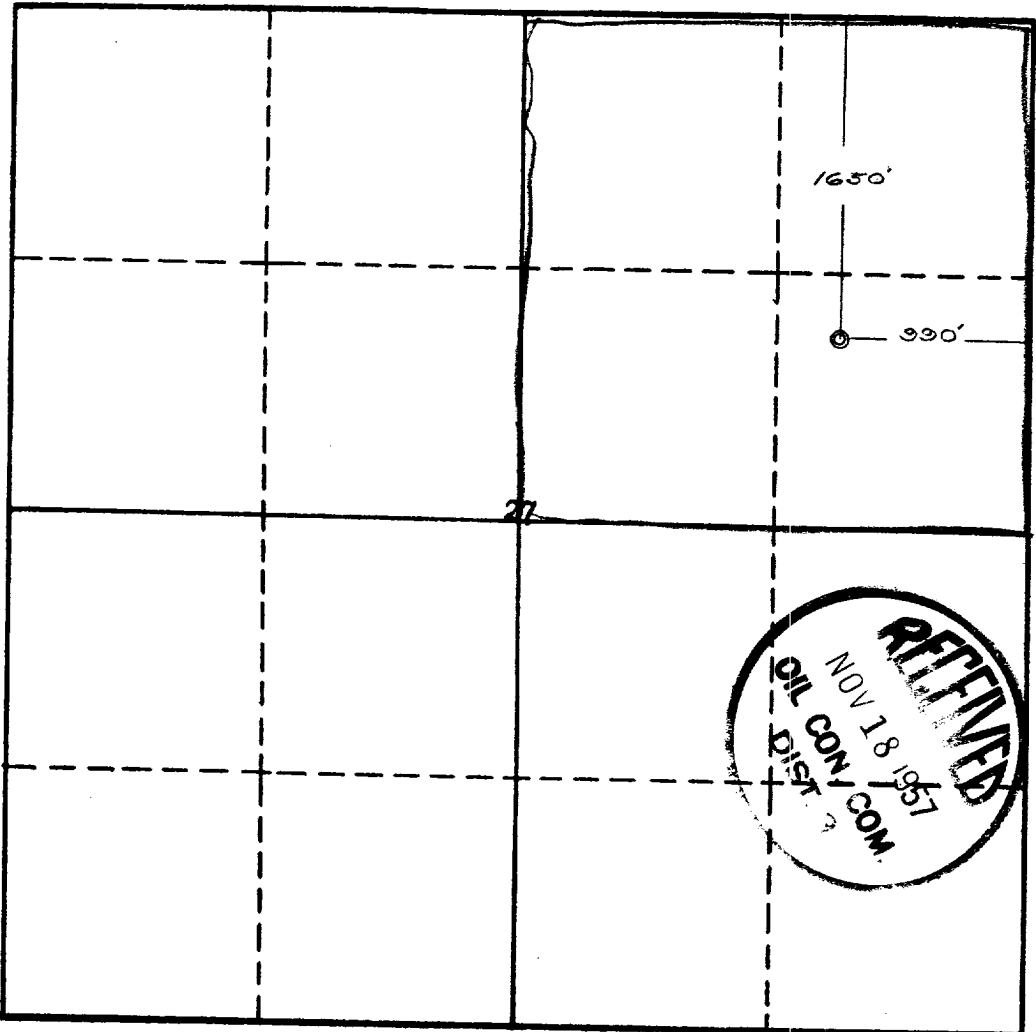
Owner

Land Description

\_\_\_\_\_  
\_\_\_\_\_  
\_\_\_\_\_

\_\_\_\_\_  
NOV 15 1957  
\_\_\_\_\_  
\_\_\_\_\_

Section B



This is to certify that the information in Section A above is true and complete to the best of my knowledge and belief.

Kay Kimbell  
(Operator)

Ben Donegan  
(Representative)

Ben Donegan  
7114 Central SE  
Address

Albuquerque, N.M.

This is to certify that the well location shown on the plat in Section A was plotted from field notes of actual surveys made here or under my supervision and that the same is true and correct to the best of my knowledge and belief.

Date Surveyed Nov. 10, 1957

Ernest V. Echohawk  
Ernest V. Echohawk  
Registered Land Surveyor.

Certificate No. 1545

