



COPY TO O.G.G.

IN REPLY REFER TO:

UNITED STATES
DEPARTMENT OF THE INTERIOR
GEOLOGICAL SURVEY
P. O. Box 965
Farmington, New Mexico

June 3, 1955

C. J. Warren
525 Solar Road NW
Albuquerque, New Mexico

Re: New Mexico 011639

Gentlemen:

Receipt is acknowledged of your "Notice of Intention to Drill" dated June 3, 1955 covering your well No. 3 C. J. Warren in SW $\frac{1}{4}$ NW $\frac{1}{4}$ sec. 5, T. 25 N., R. 7 W., N. M. P. M., Rio Arriba County, New Mexico, Wildcat pool. *PC.*

Your proposed work is hereby approved subject to compliance with the provisions of the "Oil and Gas Operating Regulations" revised May 25, 1942, a copy of which will be sent to you on request, and subject to the following conditions:


1. Drilling operations so authorized are subject to the attached sheet for general conditions of approval.
2. Furnish copies of all logs.

Very truly yours,

(Orig. Sgd.) P. T. McGrath Jr.

P. T. McGrath
District Engineer

PTMcGrath:ae



UNITED STATES
DEPARTMENT OF THE INTERIOR
GEOLOGICAL SURVEY
WASHINGTON, D. C. 20540



COPY TO O.C.G.

June 2, 1955

Mr. J. H. Brown
Post Office Box 100
Albuquerque, New Mexico

Re: New Mexico Oil Co.

Gentlemen:

Receipt is acknowledged of your "Notice of Intention to Drill" dated June 2, 1955 covering your well No. 3, O. I. located in the NW 1/4 Sec. 16, T. 22 N., R. 17 E., N.M. Meridian, County, New Mexico, District No. 1.

Your proposed work is hereby approved subject to compliance with the provisions of the "Oil and Gas Drilling Regulations" revised May 25, 1952, a copy of which will be sent to you on request, and subject to the following conditions:

1. Drilling operations so authorized are subject to the attached sheet for general conditions of approval.
2. Furnish copies of all logs.

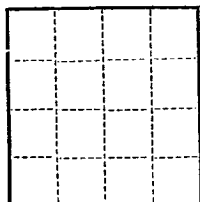
Very truly yours,

John H. Brown

P. T. McArthur
District Engineer

Enclosure





(SUBMIT IN TRIPLICATE)

UNITED STATES
DEPARTMENT OF THE INTERIOR
GEOLOGICAL SURVEY

Land Office Santa Fe
Lease No. 111 011639
Unit _____

SUNDRY NOTICES AND REPORTS ON WELLS

NOTICE OF INTENTION TO DRILL	<input checked="" type="checkbox"/>	SUBSEQUENT REPORT OF WATER SHUT-OFF
NOTICE OF INTENTION TO CHANGE PLANS	<input type="checkbox"/>	SUBSEQUENT REPORT OF SHOOTING OR ACIDIZING
NOTICE OF INTENTION TO TEST WATER SHUT-OFF	<input type="checkbox"/>	SUBSEQUENT REPORT OF ALTERING CASING
NOTICE OF INTENTION TO RE-DRILL OR REPAIR WELL	<input type="checkbox"/>	SUBSEQUENT REPORT OF RE-DRILLING OR REPAIR
NOTICE OF INTENTION TO SHOOT OR ACIDIZE	<input type="checkbox"/>	SUBSEQUENT REPORT OF ABANDONMENT
NOTICE OF INTENTION TO PULL OR ALTER CASING	<input type="checkbox"/>	SUPPLEMENTARY WELL HISTORY
NOTICE OF INTENTION TO ABANDON WELL	<input type="checkbox"/>	

(INDICATE ABOVE BY CHECK MARK NATURE OF REPORT, NOTICE, OR OTHER DATA)

RECEIVED
JUN 16 1955
U. S. GEOLOGICAL SURVEY
FARMINGTON, NEW MEXICO

June 3, 1955

Well No. C. J. Warren 3 is located 790 ft. from [N] line and 1090 ft. from [E] line of sec. 5
N-1/4 - N-1/4 5 25N 7W N.M.P.M.
(1/4 Sec. and Sec. No.) (Twp.) (Range) (Meridian)
Wilcoat Rio Arriba New Mexico
(Field) (County or Subdivision) (State or Territory)

The elevation of the ~~bottom~~ ground above sea level is 6930 ft.

DETAILS OF WORK

(State names of and expected depths to objective sands; show sizes, weights, and lengths of proposed casings; indicate mudding jobs, cementing points, and all other important proposed work)

Set 100' of 9-5/8" casing w/100 sacks regular cement.
Drill w/rotary tools to top of Pictured Cliffs formation -
set 5-1/2" x 11/2 casing, and cement with 100 sacks.
Drill plug and pictured cliffs formation with cable tools
and complete by fracs with 13,000 gallons #2 diesel oil - 10,000 lbs sand.

I understand that this plan of work must receive approval in writing by the Geological Survey before operations may be commenced.

Company C. J. Warren
Address 525 Solar Road NE
Albuquerque, New Mexico
By R. E. Jackson
Title Agent

•

10

2

COMPANY. C. J. Warren

Well Name & No. C. J. Warren #3

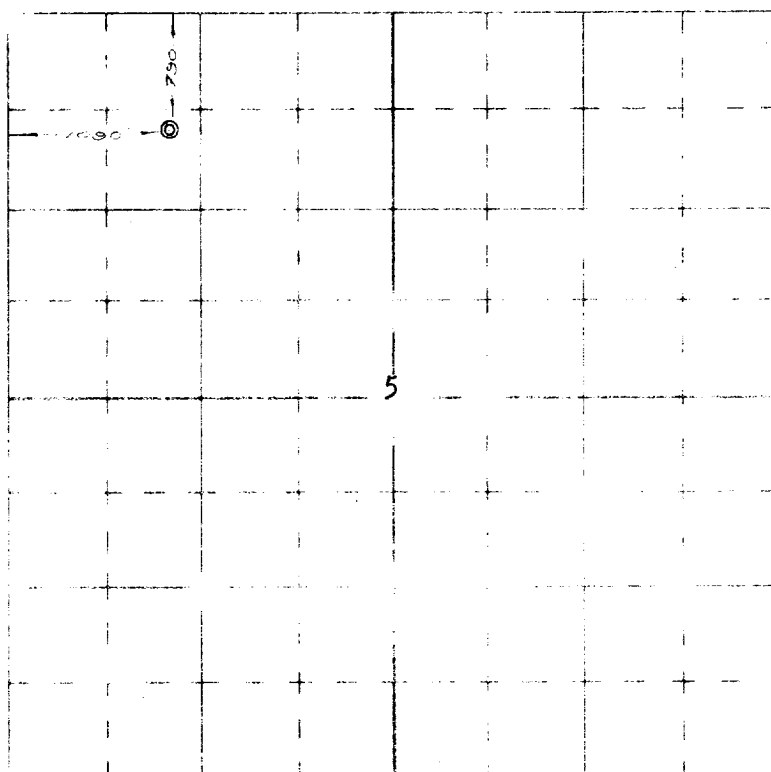
Lease No. _____

Location 790' from the North line and 1090' from the West line.

Being in NW¹4NW¹4

Sec. 5, T25 N, R7 W., N.M.P.M., Rio Arriba County, New Mexico.

Ground Elevation 6930



RECEIVED
JUL 19 1955
U. S. GEOLOGICAL SURVEY
FARMINGTON, NEW MEXICO

Scale -- 4 inches equals 1 mile

Surveyed May 31, 19 55

This is to certify that the above plat was prepared from field notes of actual surveys made by me or under my supervision and that the same are true and correct to the best of my knowledge and belief.

Ernest V. Echohawk

Ernest V. Echohawk
Registered Land Surveyor
N. M. Reg. #1545

