


NORTHWEST PRODUCTION CORPORATION

ALBUQUERQUE, NEW MEXICO

December 27, 1956

REPLY TO:
520 SIMMS BUILDING
ALBUQUERQUE, NEW MEXICO

Oil Conservation Commission
State of New Mexico
120 East Chaco
Aztec, New Mexico



Attention: Mr. Emory Arnold

Gentlemen:

Northwest Production Corporation requests tentative approval to dually complete "E" Well 3-34 in the Pictured Cliffs and Mesaverde formations.

Well "E" 3-34 is located 1090 feet from the South line and 1650 feet from the West line in the SE/4 of the SW/4, Section 34, Township 26 North, Range 3 West, Rio Arriba County, New Mexico. The well will be an extension to the Tapacito Pictured Cliffs Gas Pool and a wildcat in the Mesaverde formation.

In accordance with Rule 112-A of the Commission Rules and Regulations, notice of this application is being furnished by registered mail to:

Gunsite Uranium Company
438 South Main
Salt Lake City 1, Utah

The procedure for dually completing "E" Well 3-34 would be as follows:

1. Set 7-5/8" OD casing into the Lewis shale at a depth of 4130 feet.
2. Set a 5-1/2" OD liner from approximately 4030 feet to total depth of 6260 feet.
3. Perforate the 5-1/2" liner opposite the Mesaverde formation from 5568 to 6211 feet and fracture the Mesaverde with approximately 150,000 gallons of water.
4. Perforate the 7-5/8" casing opposite the Pictured Cliffs formation from 3902 to 3982 feet and fracture the Pictured Cliffs with approximately 30,000 gallons of water using one pound sand per gallon.


Oil Conservation Commission
Attention: Mr. Emory Arnold
December 27, 1956
Page 2

5. Set production packer at approximately 5538 feet.
6. Run 2-3/8" OD tubing with side-door choke set at approximately 5508 feet.
7. Install straight-thru mandril in side-door choke to produce the Mesaverde formation through the tubing and the Pictured Cliffs formation through the tubing-casing annulus.

Should you desire additional information before approving the proposed work, please advise.

Very truly yours,

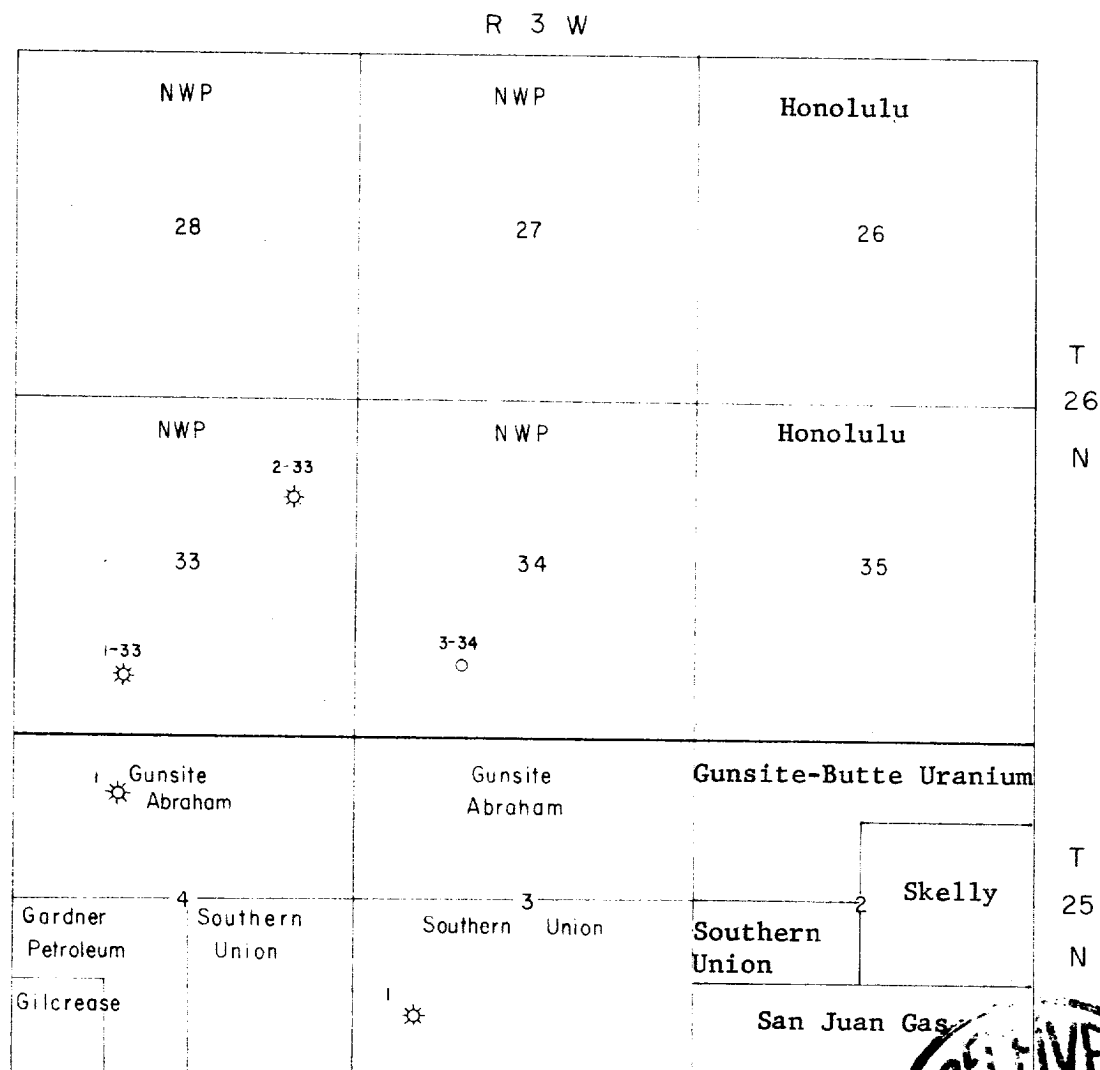
NORTHWEST PRODUCTION CORP.


W. R. Johnston, Manager
Production Operations-P

RP/nw

In triplicate

cc: U.S.G.S., Farmington
Gunsite Uranium Company



LOCATION AND OWNERSHIP PLAT FOR
 "E" WELL 3-34 IN SECTION 34 OF
 T 26 N AND R 3 W WITH WORKING
 INTEREST RIGHTS TO BASE OF
 MESAVERDE FORMATION



NORTHWEST PRODUCTION CORPORATION
 ALBUQUERQUE, NEW MEXICO

APPLICATION FOR DUAL GAS COMPLETION
 OF "E" WELL 3-34 IN PICTURED CLIFFS
 AND MESAVERDE FORMATIONS

RIO ARriba COUNTY
 NEW MEXICO

CONTRACT * 117

Drawn: B. Hulebak
 Approved: Ray Phillips

Scale: 1" = 3000'
 Date 12-26-56