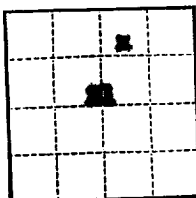


(SUBMIT IN TRIPLICATE)

UNITED STATES  
DEPARTMENT OF THE INTERIOR  
GEOLOGICAL SURVEY

Indian Agency \_\_\_\_\_  
**Albuquerque**  
Allottee **Continental Oil Co.**  
Lease No. \_\_\_\_\_



SUNDRY NOTICES AND REPORTS ON WELLS **RECEIVED**

NOTICE OF INTENTION TO DRILL	SUBSEQUENT REPORT OF WATER SHUT-OFF
NOTICE OF INTENTION TO CHANGE PLANS	SUBSEQUENT REPORT OF SHOOTING OR ACIDIZING
NOTICE OF INTENTION TO TEST WATER SHUT-OFF	SUBSEQUENT REPORT OF ALTERING CASING
NOTICE OF INTENTION TO REDRILL OR REPAIR WELL	SUBSEQUENT REPORT OF REDRILLING OR REPAIR
NOTICE OF INTENTION TO SHOOT OR ACIDIZE	SUBSEQUENT REPORT OF ABANDONMENT
NOTICE OF INTENTION TO PULL OR ALTER CASING	SUPPLEMENTARY WELL HISTORY
NOTICE OF INTENTION TO ABANDON WELL	

(INDICATE ABOVE BY CHECK MARK NATURE OF REPORT, NOTICE, OR OTHER DATA)

**August 21, 1957**

Well No. **"C" 10-31** is located **900** ft. from **[N]** line and **1400** ft. from **[E]** line of sec. **31**


**SW/4 NE/4 31** **28N** **4W** **100W**  
(1/4 Sec. and Sec. No.) (Twp.) (Range) (Meridian)  
**Wildcat (OC)** **Rio Arriba** **New Mexico**  
(Field) (County or Subdivision) (State or Territory)

The elevation of the **1000** above sea level is **6707** ft.

DETAILS OF WORK

(State names of and expected depths to objective sands; show sizes, weights, and lengths of proposed casings; indicate mudding jobs, cementing points, and all other important proposed work)

Rid 6-2/4" hole to 3330' and set 2217.15' of 5" OD J-55 11.50 5-32 casing with Baker float collar and guide shoe at 3330'. Cemented w/100 wt. reg. 11:25 am 8-11-57. HU and released rig 2 pm 8-11-57. WO CR.



I understand that this plan of work must receive approval in writing by the Geological Survey before operations may be commenced.

Company \_\_\_\_\_  
Address **NORTHWEST PRODUCTION CORPORATION**  
**520 Simms Building**  
**Albuquerque, New Mexico**  
By **RAY PHILLIPS**  
**Ray Phillips**  
Title **Asst. Mgr. Prod. Ops.**

(SUBMIT IN TRIPLICATE)

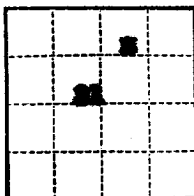
UNITED STATES  
DEPARTMENT OF THE INTERIOR  
GEOLOGICAL SURVEY

Indian Agency \_\_\_\_\_

Albuquerque

Allottee Contract 430

Lease No. \_\_\_\_\_



SUNDRY NOTICES AND REPORTS ON WELLS

RECEIVED  
AUG 22 1957

NOTICE OF INTENTION TO DRILL _____	SUBSEQUENT REPORT OF WATER SHUT-OFF _____
NOTICE OF INTENTION TO CHANGE PLANS _____	SUBSEQUENT REPORT OF SHOOTING _____
NOTICE OF INTENTION TO TEST WATER SHUT-OFF _____	SUBSEQUENT REPORT OF ALTERING CASING _____
NOTICE OF INTENTION TO REDRILL OR REPAIR WELL _____	SUBSEQUENT REPORT OF REDRILLING OR REPAIR _____
NOTICE OF INTENTION TO SHOOT OR ACIDIZE _____	SUBSEQUENT REPORT OF ABANDONMENT _____
NOTICE OF INTENTION TO PULL OR ALTER CASING _____	SUPPLEMENTARY WELL HISTORY _____
NOTICE OF INTENTION TO ABANDON WELL _____	

(INDICATE ABOVE BY CHECK MARK NATURE OF REPORT, NOTICE, OR OTHER DATA)

August 21, 1957

Well No. "C" 10-31 is located 800 ft. from N line and 1400 ft. from E line of sec. 31

NE/4 NE/4 31 (1/4 Sec. and Sec. No.) 26N (Twp.) 4W (Range) RMPM (Meridian)  
Wildcat (NED) (Field) San Arriba (County or Subdivision) New Mexico (State or Territory)

The elevation of the 2107.50 above sea level is 6707 ft.

DETAILS OF WORK

(State names of and expected depths to objective sands; show sizes, weights, and lengths of proposed casings; indicate mudding jobs, cementing points, and all other important proposed work)

Spudded 9-7/8" hole at 3:20 pm 7-20-57. Drilled to 142' and set 125.10' of 7-8/8" OD 3-45 26.40 8-10 casing with Brown guide shoe at 128.00'. Cemented to surface w/TS on rag w/TS Gndl. Shut 11:00 pm 7-20-57. After 24 hours WOC, casing tested ok. Rig ahead.



I understand that this plan of work must receive approval in writing by the Geological Survey before operations may be commenced.

Company \_\_\_\_\_

Address NORTHWEST PRODUCTION CORPORATION  
520 Simms Building  
Albuquerque, New Mexico

By RAY PHILLIPS  
Ray Phillips  
Title Asst Mgr, Prod Opr