

District I  
PO Box 1980, Hobbs, NM 88241-1980

District II  
P.O Drawer DD, Artesia, NM 88211-0719

District III  
1000 Rio Brazos Rd., Aztec, NM 87410

District IV  
PO Box 2088, Santa Fe, NM 87504-2088

Form C-104  
Revised February 21, 1994  
Instructions on back  
Submit to Appropriate District Office  
5 Copies

☐ AMMENDED REPORT


I. REQUEST FOR ALLOWABLE AND AUTHORIZATION TO TRANSPORT

<sup>1</sup> Operator Name and Address  Taurus Exploration U.S.A., Inc. 2101 Sixth Avenue North Birmingham, AL 32503-2784		<sup>2</sup> OGRID Number  162928
		<sup>3</sup> Reason for Filing Code  CO - 8/1/97
<sup>4</sup> API Number  30-039-06275	<sup>5</sup> Pool Name  BLANCO P.C. SOUTH (GAS)	<sup>6</sup> Pool Code  72439
<sup>7</sup> Property Code  007175	<sup>8</sup> Property Name  JICARILLA 120 C	<sup>9</sup> Well Number  #14

II. <sup>10</sup> Surface Location

UI or lot no. P	Section 30	Township 026N	Range 004W	Lot.Idn	Feet from the 790	North/South Line S	Feet from the 790	East/West Line E	County RIO ARriba
--------------------	---------------	------------------	---------------	---------	----------------------	-----------------------	----------------------	---------------------	----------------------

<sup>11</sup> Bottom Hole Location

UI or lot no.	Section	Township	Range	Lot.Idn	Feet from the	North/South Line	Feet from the	East/West Line	County
<sup>12</sup> Lse Code 	<sup>13</sup> Producing Method Code	<sup>14</sup> Gas Connection Date	<sup>15</sup> C-129 Permit Number	<sup>16</sup> C-129 Effective Date	<sup>17</sup> C-129 Expiration Date				

III. Oil and Gas Transporters

<sup>18</sup> Transporter OGRID	<sup>19</sup> Transporter Name and Address	<sup>20</sup> POD	<sup>21</sup> O/G	<sup>22</sup> POD ULSTR Location and Description
25244	WILLIAMS FIELD SERVICES CO P.O. BOX 58900 SALT LAKE CITY, UT 84158-0900		G	P-30-T026N-R004W

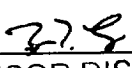
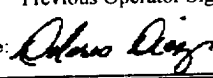
IV. Produced Water

<sup>23</sup> POD	<sup>24</sup> POD ULSTR Location and Description

V. Well Completion Data

<sup>25</sup> Spud Date	<sup>26</sup> Ready Date	<sup>27</sup> TD	<sup>28</sup> PBDT	<sup>29</sup> Perforations
<sup>30</sup> Hole Size	<sup>31</sup> Casing & Tubing Size	<sup>32</sup> Depth Set	<sup>33</sup> Sacks Cement	

VI. Well Test Data

<sup>34</sup> Date New Oil	<sup>35</sup> Gas Delivery Date	<sup>36</sup> Test Date	<sup>37</sup> Test Length	<sup>38</sup> Tbg. Pressure	<sup>39</sup> Csg. Pressure
<sup>40</sup> Choke Size	<sup>41</sup> Oil	<sup>42</sup> Water	<sup>43</sup> Gas	<sup>44</sup> AOF	<sup>45</sup> Test Method
<sup>46</sup> I hereby certify that the rules of the Oil Conservation Division have been complied with and that the information given above is true and complete to the best of my knowledge and belief.			OIL CONSERVATION DIVISION		
Printed Name: Joe D. Niederhofer			Approved by: 		
Title: General Manager - San Juan Basin			Title: SUPERVISOR DISTRICT #3		
Date: 7/16/97			Approved Date: AUG 01 1997		
Phone: (205) 326-2710					
<sup>47</sup> If this is a change of operator fill in the OGRID number and name of the previous operator					
14538 Burlington Resources Oil & Gas Co.					
Previous Operator Signature		Printed Name		Title	
Signature: 		Dolores Diaz		Production Associate	
				8/1/97	