

(SUBMIT IN TRIPLICATE)


UNITED STATES
DEPARTMENT OF THE INTERIOR
GEOLOGICAL SURVEY

Indian Agency

CONTRACT

Allottee

Lease No.



SUNDRY NOTICES AND REPORTS ON WELLS

NOTICE OF INTENTION TO DRILL	SUBSEQUENT REPORT OF WATER SHUT-OFF	
NOTICE OF INTENTION TO CHANGE PLANS	SUBSEQUENT REPORT OF SHOOTING OR ACIDIZING	
NOTICE OF INTENTION TO TEST WATER SHUT-OFF	SUBSEQUENT REPORT OF ALTERING CASING	
NOTICE OF INTENTION TO REDRILL OR REPAIR WELL	SUBSEQUENT REPORT OF REDRILLING OR REPAIR	
NOTICE OF INTENTION TO SHOOT OR ACIDIZE	SUBSEQUENT REPORT OF ABANDONMENT	<input checked="" type="checkbox"/>
NOTICE OF INTENTION TO PULL OR ALTER CASING	SUPPLEMENTARY WELL HISTORY	
NOTICE OF INTENTION TO ABANDON WELL		

(INDICATE ABOVE BY CHECK MARK NATURE OF REPORT, NOTICE, OR OTHER DATA)

April 20, 1963

Well No. 6 7-20 is located 2000 ft. from N line and 2000 ft. from E line of sec. 20

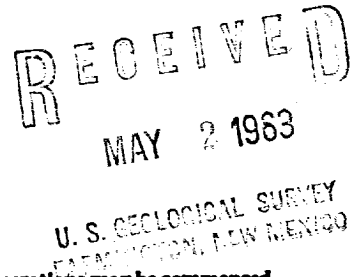

SW 20 (1/4 Sec. and Sec. No.) 20N (Twp.) 4W (Range) 10W (Meridian)
South Blanco NE (Field) Rio Arriba (County or Subdivision) New Mexico (State or Territory)

The elevation of the ~~ground~~ ground above sea level is 7207 ft.

DETAILS OF WORK

(State names of and expected depths to objective sands; show sizes, weights, and lengths of proposed casings; indicate mudding jobs, cementing points, and all other important proposed work)

TD 2000'. Spotted 20 as plug in 2-1/2" casing from 2000-2000'. Shot 2-1/2" casing free at 1200' and laid down. Spotted 20 as cement plug from 1175-1175'. Spotted 10 as cement plug at surface with dry hole marker. Job complete April 20, 1963.



I understand that this plan of work must receive approval in writing by the Geological Survey before operations may be commenced.

Company INDEPENDENT PRODUCTION CORP.

Address BOX 1790

EL PASO CO, TEXAS

By _____

Title Ray Phillips, Sr. Prod. Oper.