


(SUBMIT IN TRIPLICATE)

Indian Agency **Jicarilla**

UNITED STATES
DEPARTMENT OF THE INTERIOR
GEOLOGICAL SURVEY

Allotted **Jicarilla Tribal**

Lease No. **Contract 100**




SUNDRY NOTICES AND REPORTS ON WELLS

NOTICE OF INTENTION TO DRILL.....	SUBSEQUENT REPORT OF WATER SHUT-OFF.....
NOTICE OF INTENTION TO CHANGE PLANS.....	SUBSEQUENT REPORT OF SHOOTING OR ACIDIZING.....
NOTICE OF INTENTION TO TEST WATER SHUT-OFF.....	SUBSEQUENT REPORT OF ALTERING CASING.....
NOTICE OF INTENTION TO REDRILL OR REPAIR WELL.....	SUBSEQUENT REPORT OF REDRILLING OR REPAIR.....
NOTICE OF INTENTION TO SHOOT OR ACIDIZE.....	SUBSEQUENT REPORT OF ABANDONMENT.....
NOTICE OF INTENTION TO PULL OR ALTER CASING.....	SUPPLEMENTARY WELL HISTORY.....
NOTICE OF INTENTION TO ABANDON WELL.....	

(INDICATE ABOVE BY CHECK MARK NATURE OF REPORT, NOTICE, OR OTHER DATA)

August 1st



Well No. **4-0** is located **1650** ft. from **N** line and **990** ft. from **E** line of sec. **24**
NE/4 SE/4 Sec. 24 **26N** **9W** **N.M.P.M.**
 (1/4 Sec. and Sec. No.) (Twp.) (Range) (Meridian)
S. Blanco PG Ext. **Rio Arriba** **New Mexico**
 (Field) (County or Subdivision) (State or Territory)


The elevation of the derrick floor above sea level is **6612** ft.

DETAILS OF WORK

(State names of and expected depths to objective sands; show sizes, weights, and lengths of proposed casings; indicate mudding jobs, cementing points, and all other important proposed work)

7-12-58 TD 3259' ME. Set 77 joints 3257' of 3-1/2" OD 15.5# J-55 casing at 3257' with 100 sacks cement. Temperature survey showed top of cement at 2400'.

7-16-58 Pressured up on casing to 1000#. No pressure decrease in one hour.



I understand that this plan of work must receive approval in writing by the Geological Survey before operations may be commenced.

Company **EL PASO NATURAL GAS COMPANY**

Address **Box 997**
Farmington, New Mexico

By **DC Phurston**
 Title **Petroleum Engineer**