

# Memo

7/28/16  
From  
Warren Marked

MAIN OFFICE OCC

BEFORE THE  
OF THE

To  
Emory Arnold  
OCC A-2-ec

IN THE MATTER OF THE AP  
LOWRY, ET AL., OPERATING  
FOR APPROVAL OF A NON-ST  
RATION UNIT CONSISTING  
NE/4, SW/4 NE/4 OF SECT  
26 N., R. 6 W., N.M.P.M  
BLANCO-PICTURED CLIFFS

Is this NW-17?  
OK to approve  
On 6/27/16?  
Let me know!

WMM

Comes now Lowry, requests the Commission standard proration unit NE/4, Section 20, Town pursuant to Rule 6 (B) of Order No. R-385-8, Blanco-Cliffs Pool rules, and in support thereof, states:

1. That the applicant is present owner of all operating rights in the proposed non-standard unit.
2. The proposed non-standard unit consists of less than 160 acres.
3. The proposed non-standard unit consists of contiguous quarter-quarter sections, and lies wholly within Section 20, T. 26 N., R. 6 W.
4. That the entire non-standard unit may reasonably be presumed to be productive of gas.
5. That applicant has been unable to communitize its acreage with that held by others in order to form a standard unit.
6. That applicant has heretofore drilled its Kaime No. 1 well, located in the SE/4 NW/4 NE/4 of Section 20, which well has been completed and is productive of gas from the Pictured Cliffs formation.
7. That applicant has on May 28th, 1956, notified operators owning interests in said Section 20, and offset operators, of

THE OIL COMMISSION  
OF THE STATE OF NEW MEXICO



IN THE MATTER OF THE APPLICATION OF  
LOWRY, ET AL., OPERATING ACCOUNT,  
FOR APPROVAL OF A NON-STANDARD PRO-  
DUCTION UNIT CONSISTING OF THE N/2  
NE/4, SW/4 NE/4 OF SECTION 20, T.  
26 N., R. 6 W., S. 20 E., SOUTH  
PLACED-PICTURED CLIFFS GAS POOL.

APPLICATION

Comes now Lowry, et al., Operating Account, and respectfully  
requests the Commission for administrative approval of a non-  
standard production unit consisting of the N/2 NE/4, and the SW/4  
NE/4, Section 20, Township 26 North, Range 6 West, S. 20 E.,  
pursuant to Rule 6 (b) of Order No. N-265-0, South Placed-Pictured  
Cliffs Gas Pool, and in support thereof, states:

1. That the applicant is present owner of all operating  
rights in the proposed non-standard unit.
2. The proposed non-standard unit consists of less than  
160 acres.
3. The proposed non-standard unit consists of contiguous  
quarter-quarter sections, and lies wholly within Section 20,  
T. 26 N., R. 6 W., S. 20 E.
4. That the entire non-standard unit may reasonably be pre-  
sumed to be productive of gas.
5. That applicant has been unable to communitize its sec-  
tion with that held by others in order to form a standard unit.
6. That applicant has heretofore drilled its Kaimia No. 1  
well, located in the SE/4 NW/4 of Section 20, which well has  
been completed and is productive of gas from the Placed-Pictured  
formation.
7. That applicant has on May 28, 1956, notified operators  
owning interests in said Section 20, and offset operators, of

applicant's intent to form such non-standard unit, and requesting waivers therefor by sending copies of this application, via registered mail, to:

El Paso Natural Gas Company  
Ed. W. Cannedy  
Frank W. Young  
Pubco Development Company

8. Copy of a plat reflecting well location and acreage dedicated to said well is attached hereto and made a part hereof.

Wherefore, applicant requests approval of a non-standard gas proration unit as applied for by administrative action, or that this matter be set for hearing before an examiner in accordance with the rules and regulations of the Commission, and for such other and further relief as may be proper.

Respectfully submitted,

Lowry, et al., Operating Account

By Jason W. Kellahin  
Attorney

Jason W. Kellahin  
Santa Fe, New Mexico

STATE OF NEW MEXICO       )  
                                  : ss  
COUNTY OF SANTA FE       )

Comes now Jason W. Kellahin, attorney for applicant, and upon being duly sworn on oath, deposes and says that he has read and understands the foregoing application; that he is credibly informed and believes that the contents thereof are true; and that he makes this verification for the reason that applicant is outside the county wherein said attorney resides.

Jason W. Kellahin  
Subscribed and sworn to before me this 25th day of May, 1956.

Robert E. Fox  
Notary Public

My commission expires:

May 28, 1956

applicant's intent to form such non-standard well, and verification  
witness therefor by sending copies of this application, via  
registered mail, to:

El Paso Natural Gas Company  
Ed. W. Kennedy  
Frank W. Young  
Pecos Development Company

8. Copy of a plat reflecting well location and acreage  
dedicated to said well is attached hereto and made a part hereof.  
Wherefore, applicant requests approval of a non-standard gas  
proportion well as applied for by administrative action, and that  
this matter be set for hearing before an examiner in accordance  
with the rules and regulations of the Commission, and for such  
other and further relief as may be proper.

Respectfully submitted,  
Lowry, et al., Operating Account

By Jason W. Kellum  
Attorney

Jason W. Kellum  
Santa Fe, New Mexico

STATE OF NEW MEXICO  
COUNTY OF SANTA FE

Comes now Jason W. Kellum, attorney for applicant, and  
upon being duly sworn on oath, deposes and says that he has read  
and understands the foregoing application; that he is duly  
informed and believes that the contents thereof are true; and  
that he makes this verification for no reason that applicant or  
outside the county wherein said attorney resides.

Jason W. Kellum

Subscribed and sworn to before me this 25th day of May, 1926.

Robert L. Root  
Notary Public

My commission expires:  
May 28, 1926

OIL CONSERVATION COMMISSION

P. O. BOX 871

SANTA FE, NEW MEXICO

June 27, 1956

C Lowry, et al., Operating Account  
P. O. Box 597  
Santa Fe, New Mexico

Attention: Mr. Jason W. Kellahin

Administrative Order NWU-177

O Gentlemen:

Reference is made to your application for approval of a 120-acre non-standard gas proration unit in the South Blanco Pictured Cliffs Gas Pool consisting of the following acreage:

P  
Township 26 North, Range 6 West  
N/2 NE/4 & SW/4 NE/4 of Sec. 20

Y It is understood that this unit is to be ascribed to your Kalme Well No. 1, located 1090 feet from the north line and 1470 feet from the east line and in the NW/4 NE/4 of Section 20, Township 26 North, Range 6 West, NMPM, Rio Arriba County, New Mexico.

By authority granted me under provisions of Rule 6, Section (b)-6 of the Special Rules and Regulations for the South Blanco-Pictured Cliffs Gas Pool, as set forth in Order R-565-C, you are hereby authorized to operate the above described acreage as a non-standard gas proration unit, with allowable to be assigned thereto in accordance with pool rules, based upon the unit size of 120 acres.


Very truly yours,

A. L. PORTER, JR.,  
Secretary- Director

ALP:WWM:ds

cc: Oil Conservation Commission - Aztec

N. M. Oil & Gas Engineering Committee - Hobbs



SAINTA FE, NEW MEXICO

Box 10, 1000  
Box 10, 1000  
Box 10, 1000

air 15N, Y 1986, 1M, 10/10/86

00000000

Retirement is made by your application for approval of a pension plan standard gas corporation and in the South Atlantic Gas Co. 1900-1910.

Statement of the following company:

[illegible]

No. 1, located 10-12 feet from the north wall and east from the NW corner of the NW 1/4 of section 20, T. 27N., R. 26E., containing 100 sq. ft.

By authority granted to your predecessor of 11 to 12 October 1944, the Special Rules and Regulations for the South Atlantic Islands (SARL) are not forth in Order R 105-0, you are hereby authorized to designate as a non-standard and reservation land, with a view to the described acreage as a non-standard and reservation land, with a view to the assigned there in accordance with post rules, based upon the land area of 100 acres.


ALL INFORMATION CONTAINED HEREIN IS UNCLASSIFIED

SECRET

... *... ..*

[illegible]

MEMPHIS - Tennessee Gas Engineering Committee



NEW MEXICO  
OIL CONSERVATION COMMISSION

Form C-128

Well Location and/or Gas Proration Plat

Date July 5, 1956

Operator Lowry et al Operating Account Lease Ka inn

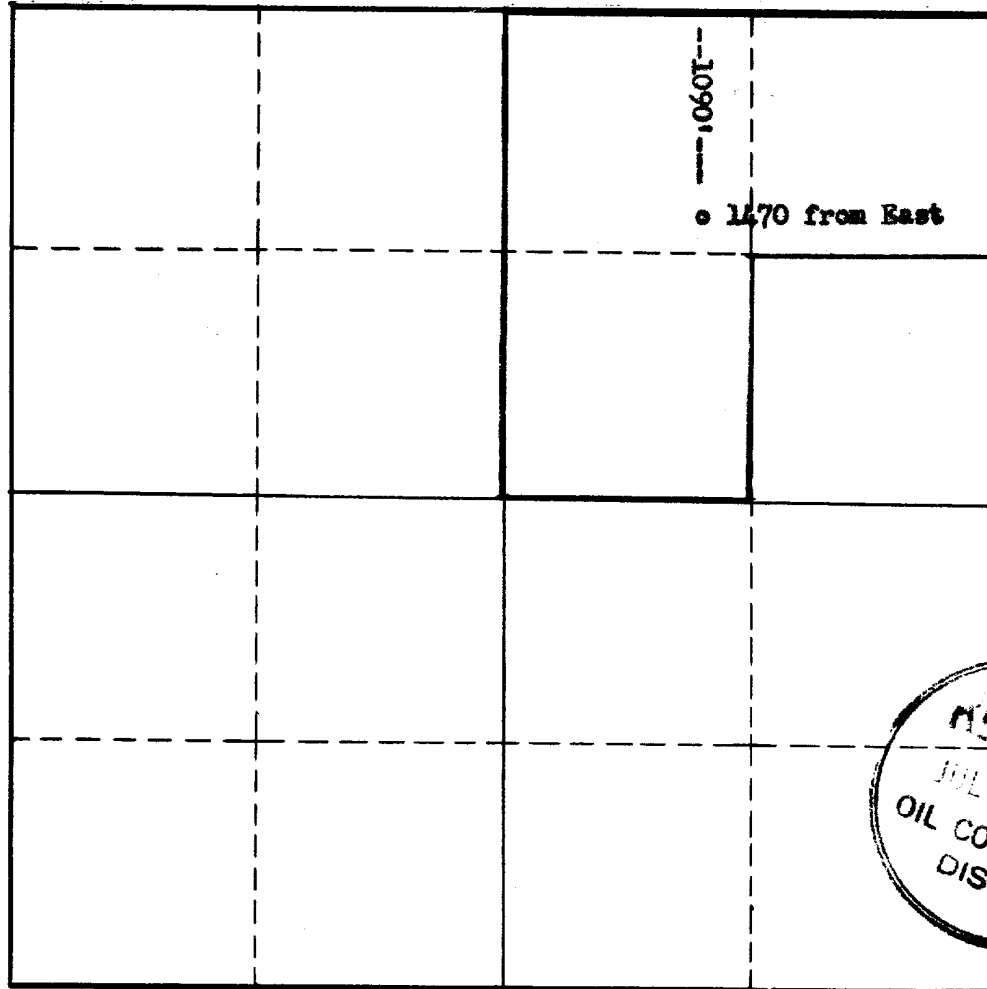
Well No. 1 Section 20 Township 26N Range 6W NMPM

Located 1090 Feet From North Line, 1470 Feet From East Line,

Rio Arriba County, New Mexico. G. L. Elevation 6396

Name of Producing Formation Picture Cliff Pool South Blanco Dedicated Acreage 120

(Note: All distances must be from outer boundaries of Section)



SCALE: 1" = 1000'


1. Is this Well a Dual Comp. ? Yes \_\_\_ No X.
2. If the answer to Question 1 is yes, are there any other dually completed wells within the dedicated acreage? Yes \_\_\_ No \_\_\_.

Name Frank Brady  
Position Field Supt.  
Representing Lowry et al Operating Account  
Address P. O. Box 967, Farmington, New Mex.

This is to certify that the above plat was prepared from field notes of actual surveys made by me or under my supervision and that the same are true and correct to the best of my knowledge and belief.

Date Surveyed \_\_\_\_\_

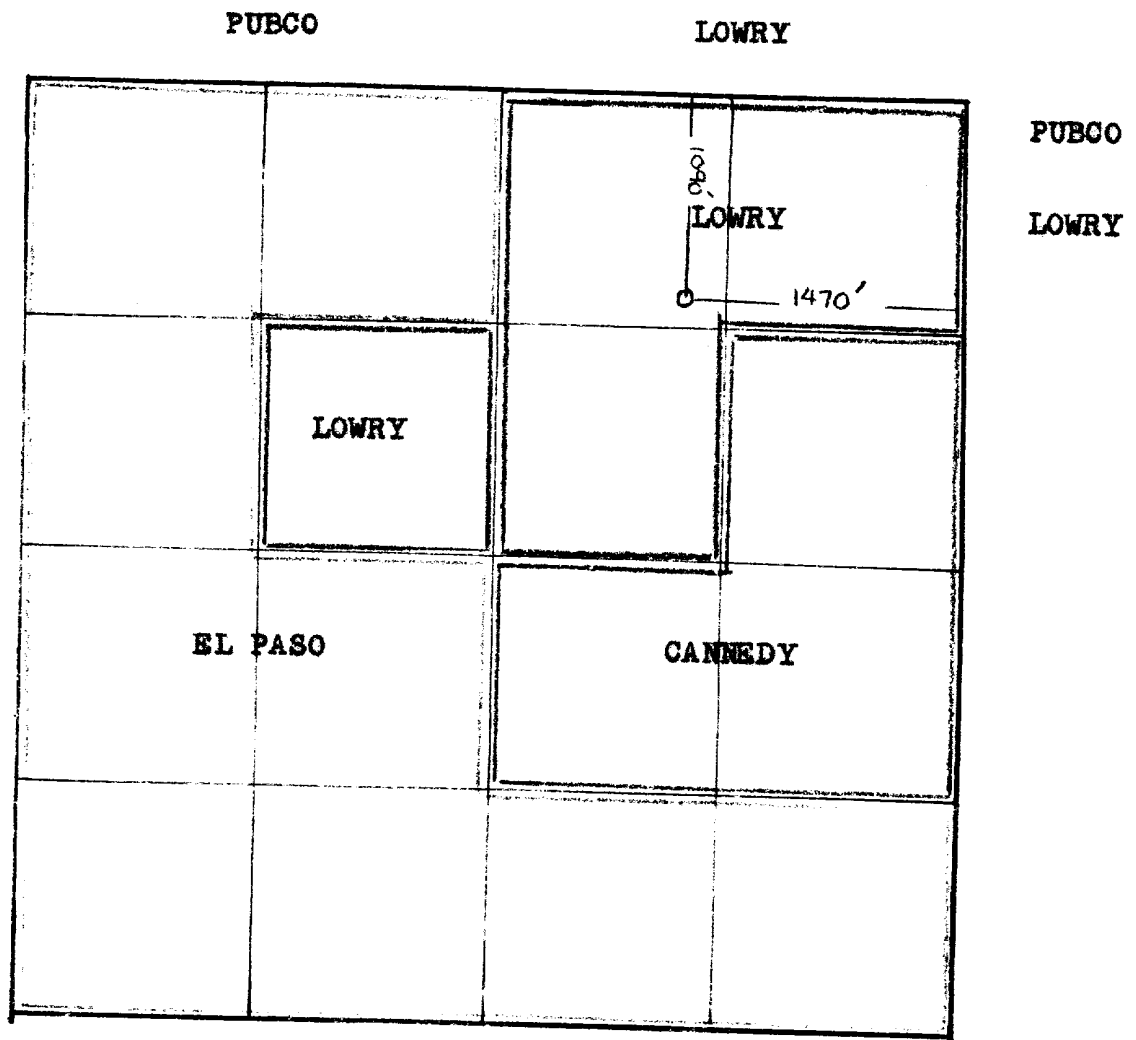
Registered Professional Engineer and/or Land Surveyor



OIL CONSERVATION COMMISSION		
AZTEC DISTRICT OFFICE		
No. Copies Received		5
DISTRIBUTION		
Manager	2	
Assistant	1	
Preparation Office		
Grants Land Office		
U. S. G. S.	1	
Transporter		
File	1	✓

OIL CONSERVATION COMMISSION	
AZTEC DISTRICT OFFICE	
No. Copies Received	
DISTRIBUTION	
Manager	
Assistant	
Preparation Office	
Grants Land Office	
U. S. G. S.	
Transporter	





Section 20, Township 26 North, Range 6 West

EXHIBIT A

LOWRY

LOWRY

100

100

LOWRY

LOWRY

LOWRY

LOWRY

Section 10, Township 10 North, Range 6 West

LOWRY

LOWRY