

(SUBMIT IN TRIPLICATE)

Indian Agency **Jicarilla Apache**

UNITED STATES
DEPARTMENT OF THE INTERIOR
GEOLOGICAL SURVEY

Allottee **Jicarilla Tribal**

Lease No. **Contract # 108**

SUNDRY NOTICES AND REPORTS ON WELLS

NOTICE OF INTENTION TO DRILL	<input checked="" type="checkbox"/>	SUBSEQUENT REPORT OF WATER SHUT-OFF	
NOTICE OF INTENTION TO CHANGE PLANS		SUBSEQUENT REPORT OF SHOOTING OR ACIDIZING	
NOTICE OF INTENTION TO TEST WATER SHUT-OFF		SUBSEQUENT REPORT OF ALTERING CASING	
NOTICE OF INTENTION TO REDRILL OR REPAIR WELL		SUBSEQUENT REPORT OF REDRILLING OR REPAIR	
NOTICE OF INTENTION TO SHOOT OR ACIDIZE		SUBSEQUENT REPORT OF ABANDONMENT	
NOTICE OF INTENTION TO PULL OR ALTER CASING		SUPPLEMENTARY WELL HISTORY	
NOTICE OF INTENTION TO ABANDON WELL			

(INDICATE ABOVE BY CHECK MARK NATURE OF REPORT, NOTICE, OR OTHER DATA)

July 21

Well No. **11-G** is located **560** ft. from **S** line and **560** ft. from **W** line of sec. **13**

SW Sec. 13

26N

SW

N.M.P.M.

(¼ Sec. and Sec. No.)

(Twp.)

(Range)

(Meridian)

South Blanco P.C.

Rio Arriba

New Mexico

(Field)

(County or Subdivision)

(State or Territory)

The elevation of the derrick floor above sea level is **6609** ft.

DETAILS OF WORK

(State names of and expected depths to objective sands; show sizes, weights, and lengths of proposed casings; indicate mudding jobs, cementing points, and all other important proposed work)

It is intended to drill and complete a well in the Pictured Cliffs formation with rotary tools, using mud circulation thru the Pictured Cliffs formation. All possible productive zones will be perforated and sand-water fractured. Est. T.D. 3300'.

Casing Program:

8 5/8" at 100' with 125 sacks cement circulated to surface
5 1/2" at 3300' with 100 sacks cement.

SW/4: Jicarilla Apache Tribal Contract # 108.



I understand that this plan of work must receive approval in writing by the Geological Survey before operations may be commenced.

Company **El Paso Natural Gas Company**


Address **Box 907**

Farmington, New Mexico

Original Signed D. C. Johnston

as a
field C.E.
for use

By **Petroleum Engineer**



1890 JAN 10

NEW MEXICO OIL CONSERVATION COMMISSION

Well Location and Acreage Dedication Plat

Section A.

Date July 23, 1958

Operator EL PASO NATURAL GAS COMPANY Lease JICARILLA APACHE
 Well No. 11-0 Unit Letter M Section 13 Township 26 NORTH Range 5 WEST, NMPM
 Located 560 Feet From the SOUTH Line, 560 Feet From the WEST Line
 County RIO ARriba G. L. Elevation 6679.0 Dedicated Acreage 2.00 Acres
 Name of Producing Formation Pictured Pool South


1. Is the Operator the only owner in the dedicated acreage outlined on the plat below?

Yes X No 2. If the answer to question one is "no", have the interests of all the owners been consolidated by communitization agreement or otherwise? Yes No . If answer is "yes", Type of Consolidation.

3. If the answer to question two is "no", list all the owners and their respective interests below:

Owner

Land Description

RECEIVED
JUL 23 1958

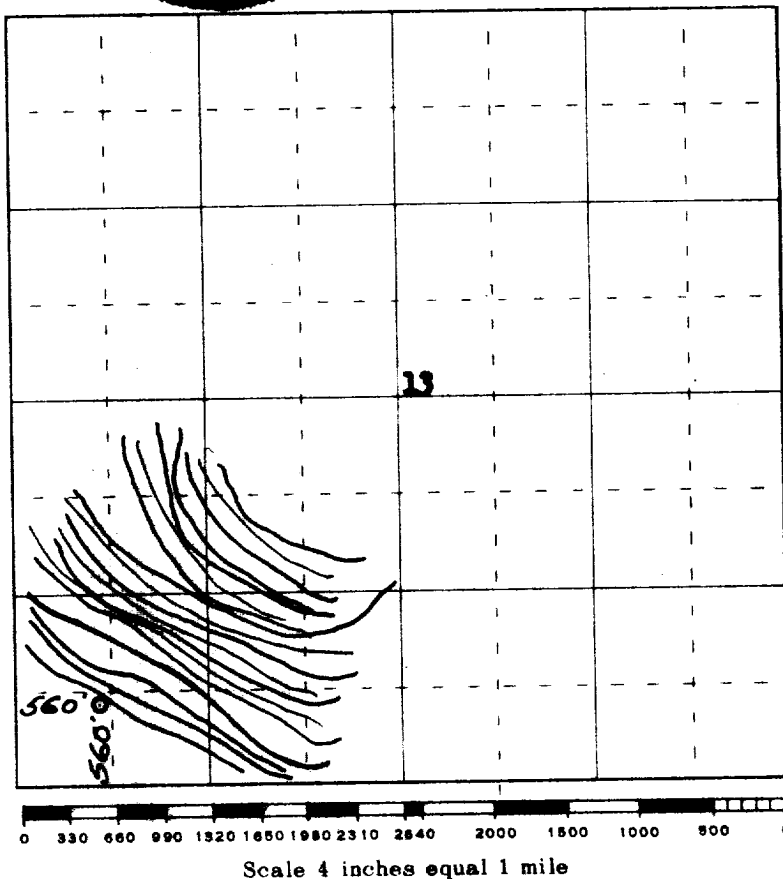
Section B.

Note: All distances must be from outer boundaries of section.

This is to certify that the information
 in Section A above is true and complete
 to the best of my knowledge and belief.

El Paso Natural Gas Company
 (Operator)
Original Signed D. C. Johnston
 (Representative)
Box 271
 (Address)
Farmington, New Mexico

Ref: GLO plat dated 4 November 1932



This is to certify that the above plat was prepared from field notes of actual surveys
 made by me or under my supervision and that the same are true and correct to the best
 of my knowledge and belief.

Date Surveyed 14 July 1958

James P. Leese
 Registered Professional Engineer and/or Land Surveyor
JAMES P. LEESE N. MEX. REG. No. 1463